

NOTICE!!

These documents have been scanned!

Do not place un-scanned documents beneath this notice!

Do not remove this notice from this file!

GPO Jacket No. 560-102
Print Order 61540
Rise Business Services, LLC
Job=AZ15 6/5/2019



Box Number= AZ15116



Claim Begin-End: AMC362684-AMC362684

1 Initial Receipt



AZ15116-7

AMC362446-AMC363096

United States Department of the Interior
Bureau of Land Management
 BUSINESS & SUPPORT SVCS DIV
 222 N CENTRAL AVE
 PHOENIX, AZ 85004 -2203
 Phone: (602) 417-9200

Receipt	
No:	960485

Transaction #: 995181
Date of Transaction: 09/29/2004

ENTERED INTO COMPUTER
 OCT 27 2004 *JB*

CUSTOMER:	FREDERICK C BAUMAN 5821 PRISTINE FALLS AVE LAS VEGAS, NV 89131
------------------	--

LINE #	QTY	DESCRIPTION	REMARKS	UNIT PRICE	TOTAL
1	1.00	LOCATABLE MINERALS / MINING CLAIMS-NEW, UNADJUDI, ONE OR MORE AUTH NO'S / NEW MINING CLAIM LOCATION FEE \$30 (1993) CASES: AMC362684/\$30.00		- n/a -	30.00
2	1.00	LOCATABLE MINERALS / MINING CLAIMS-NEW, UNADJUDI, ONE OR MORE AUTH NO'S / NEW MINING CLAIM SVC CHG \$10 (1930) CASES: AMC362684/\$10.00		- n/a -	10.00
3	1.00	LOCATABLE MINERALS / MINING CLAIMS-NEW, UNADJUDI, ONE OR MORE AUTH NO'S / NEW MINING CLM MAINT FEE \$125 (1993) CASES: AMC362684/\$125.00		- n/a -	125.00
TOTAL:					\$165.00

PAYMENT INFORMATION			
1	AMOUNT	\$165.00	POSTMARKED: 09/23/2004
	TYPE	CHECK	RECEIVED: 09/27/2004
	CHECK NO:	2153	
	NAME:	BAUMAN, FREDERICK C 5821 PRISTINE FALLS AVE LAS VEGAS NV 89131	

REMARKS

This receipt was generated by the automated BLM Collections and Billing System and is a paper representation of a portion of

NOTICE!!

These documents have been scanned!

Do not place un-scanned documents beneath this notice!

Do not remove this notice from this file!

GPO Jacket No. 560-102
Print Order 61540
Rise Business Services, LLC
Job=AZ15 6/5/2019



Box Number= AZ15116



Claim Begin-End: AMC362684-AMC362684

2 Correspondence



AZ15116-7

AMC362446-AMC363096

init 6/26/07

July 05, 2007

In Reply Refer To:
3800 (AZ-933) AB
AMC355890, AMC357192, AMC360629
AMC362684, AMC369926

CERTIFIED MAIL – RETURN RECEIPT REQUESTED

NOTICE

✓ Searchlight Exploration, LLC	:	AMC355890
Frederick C. Bauman	:	BWP#1
9212 Empire Rock Street	:	
Las Vegas, Nevada 89143	:	
CM-RRR #7006 2760 0005 5867 2577	:	
	:	
✓ Cordex Exploration Company	:	
573 E. 2 nd Street	:	
Reno, Nevada 89502	:	
CM-RRR #7006 2760 0005 5867 2584	:	

Transfer Not Processed

On December 5, 2006, a Quit Claim Deed (QCD) was received by the Arizona State Office, Bureau of Land Management, transferring ten mining claims from Searchlight Exploration, LLC, to Cordex Exploration Company.

According to BLM records, AMC355890 (BWP#1) is not owned by Searchlight Exploration, LLC. The owner of record is Middle Verde Development LLC. Therefore, the transfer of this mining claim cannot be processed.

The transfer of the remaining 9 mining claims included on the Quit Claim Deed have been processed.

If additional information is required, please contact Amy Bunda at 602-417-9334. Please include your AMC serial number(s) on all correspondence.

/s/ Alvin L. Burch

Alvin L. Burch
Group Administrator
Renewable and Mineral Resources Group

ABunda:pb:06/26/07

Date: 6/26/2007

ROUTING AND TRANSMITTAL SLIP				
TO: (Name, office symbol, room number, building, Agency/Post)			Initials	Date
1. Amy Bunda (AZ-933) C/O Vivian Titus			mt	6/26/07
2. Al Burch (AZ-932)			A. Burch	7-1-7-7
3. Pauline Brown – for mailing (AZ-933)			PBB	JUL 05 2007
4.				
5.				
6.				
7.				
8.				
9.				
	Action		File	Note and Return
	Approval		For Clearance	Per Conversation
	As Requested		For Correction	Prepare Reply
	Circulate		For Your Information	See Me
	Comment		Investigate	<input checked="" type="checkbox"/> Signature
<input checked="" type="checkbox"/>	Coordination		Justify	<input checked="" type="checkbox"/> Surname

REMARKS:

For AMC355890, et al

DO NOT use this form as a RECORD of approvals, concurrences, disposal, clearances, and similar actions.

From: (Name, org. symbol, Agency/Post)	Room No.
Amy Bunda Land Law Examiner, (AZ-933)	Phone No. 602-417-9334

OPTIONAL FORM 41 (REV. 7/76)
 Prescribed by GSA
 FPMR (41 CFR) 101-11.206

SENDER: COMPLETE THIS SECTION

- Complete items 1, 2, and 3. Also complete item 4 if Restricted Delivery is desired.
- Print your name and address on the reverse so that we can return the card to you.
- Attach this card to the back of the mailpiece, or on the front if space permits.

1. Article Addressed to: **JUL 05 2007**

Cordex Exploration Company
573 E. 2nd Street
Reno, Nevada 89502
933(AB) AMC355890, 357192,
360629, 362684, 369926

COMPLETE THIS SECTION ON DELIVERY

A. Signature Agent
 Addressee

B. Received by (Printed Name) C. Date of Delivery
J.S. Taylor **7/11**

D. Is delivery address different from item 1? Yes
 No
 If YES, enter delivery address below:

3. Service Type
 Certified Mail Express Mail
 Registered Return Receipt for Merchandise
 Insured Mail C.O.D.

4. Restricted Delivery? (Extra Fee) Yes

2. Article Number
 (Transfer from service label) **7006 2760 0005 5867 2584**

PS Form 3811, February 2004 Domestic Return Receipt 102595-02-M-1540

SENDER: COMPLETE THIS SECTION

- Complete items 1, 2, and 3. Also complete item 4 if Restricted Delivery is desired.
- Print your name and address on the reverse so that we can return the card to you.
- Attach this card to the back of the mailpiece, or on the front if space permits.

1. Article Addressed to:

Searchlight Exploration, LLC
Frederick C. Bauman
Empire Rock Street
Las Vegas, Nevada 89143
933(AB) AMC355890, 357192,
360629, 362684, 369926

COMPLETE THIS SECTION ON DELIVERY

A. Signature Agent
 Addressee

B. Received by (Printed Name) C. Date of Delivery
Fred Bauman **7/11**

D. Is delivery address different from item 1? Yes
 No
 If YES, enter delivery address below:

3. Service Type
 Certified Mail Express Mail
 Registered Return Receipt for Merchandise
 Insured Mail C.O.D.

4. Restricted Delivery? (Extra Fee) Yes

2. Article Number -
 (Transfer from service label) **7006 2760 0005 5867 2577**

PS Form 3811, February 2004 Domestic Return Receipt 102595-02-M-1540

SENDER: COMPLETE THIS SECTION

- Complete items 1, 2, and 3. Also complete item 4 if Restricted Delivery is desired.
- Print your name and address on the reverse so that we can return the card to you.
- Attach this card to the back of the mailpiece, or on the front if space permits.

1. Article Addressed to: **JUL 05 2007**

Cordex Exploration Company
573 E. 2nd Street
Reno, Nevada 89502
933(AB) AMC355890, 357192,
360629, 362684, 369926

COMPLETE THIS SECTION ON DELIVERY

A. Signature Agent
 Addressee

B. Received by (Printed Name) **J.S. Taylor** C. Date of Delivery **7/11**

D. Is delivery address different from item 1? Yes
 If YES, enter delivery address below: No

3. Service Type
 Certified Mail Express Mail
 Registered Return Receipt for Merchandise
 Insured Mail C.O.D.

4. Restricted Delivery? (Extra Fee) Yes

2. Article Number (Transfer from service label) **7006 2760 0005 5867 2584**

PS Form 3811, February 2004 Domestic Return Receipt 102595-02-M-1540

SENDER: COMPLETE THIS SECTION

- Complete items 1, 2, and 3. Also complete item 4 if Restricted Delivery is desired.
- Print your name and address on the reverse so that we can return the card to you.
- Attach this card to the back of the mailpiece, or on the front if space permits.

1. Article Addressed to:

Searchlight Exploration, LLC
Frederick C. Bauman
9212 Empire Rock Street
Vegas, Nevada 89143
(AB) AMC355890, 357192,
360629, 362684, 369926

COMPLETE THIS SECTION ON DELIVERY

A. Signature Agent
 Addressee

B. Received by (Printed Name) **Fred Bauman** C. Date of Delivery **7/11**

D. Is delivery address different from item 1? Yes
 If YES, enter delivery address below: No

3. Service Type
 Certified Mail Express Mail
 Registered Return Receipt for Merchandise
 Insured Mail C.O.D.

4. Restricted Delivery? (Extra Fee) Yes

2. Article Number (Transfer from service label) **7006 2760 0005 5867 2577**

PS Form 3811, February 2004 Domestic Return Receipt 102595-02-M-1540



United States Department of the Interior



BUREAU OF LAND MANAGEMENT
Arizona State Office
222 North Central Avenue
Phoenix, AZ 85004
www.az.blm.gov

In Reply Refer To:
3800 (AZ-933) AB

AMC362811, AMC360428, AMC362672,
AMC362684, AMC363464, AMC364364,
AMC357192, AMC360629, AMC360628,
AMC360759, AMC360862, AMC360991,
AMC360995

August 2, 2005

CERTIFIED MAIL – RETURN RECEIPT REQUESTED

NOTICE

BAUMAN ALDEN F, BAILEY, FREDERICK,
JENNALEE, MORGAN;
BIG JOHN GOLD MINES LLC;
SEARCHLIGHT EXPL LLC
9212 EMPIRE ROCK STREET
LAS VEGAS, NV 89143

Additional Fees Required

Your maintenance fee payment for the 2006 assessment year, in the amount of \$100.00 per claim, has been received.

In accordance with 30 U.S.C. 28j(c)(3), 43 CFR 3834, and 70 FR 38192, July 1, 2005, the maintenance fees for mining claims have increased from \$100.00 per claim to \$125.00 per claim. Therefore you are required to submit a supplemental payment in the amount of \$25.00 per claim within 30 days of receipt of this Notice or your claim(s) will be declared forfeited.

Please include your Arizona Mining Claim (AMC) serial number(s) and claim name(s) when submitting the additional fees:

Sincerely,

Ivy J. Garcia
Group Administrator,
Lands/Minerals Adjudication and Withdrawals

SENDER: COMPLETE THIS SECTION

- Complete items 1, 2, and 3. Also complete item 4 if Restricted Delivery is desired.
- Print your name and address on the reverse so that we can return the card to you.
- Attach this card to the back of the mailpiece, or on the front if space permits.

1. Article Addressed to:

AUG 02 2005

BAUMAN ALDEN F, BAILEY, FREDERICK,
JENNALEE, MORGAN; BIG JOHN GOLD MINES
LLC; SEARCHLIGHT EXPL LLC
5821 PRISTINE FALLS AVE
LAS VEGAS, NV 89131
AMC362811, AMC360428, AMC362672,

COMPLETE THIS SECTION ON DELIVERY

A. Signature

X *[Signature]*

- Agent
- Addressee

B. Received by (Printed Name)

[Signature]

C. Date of Delivery

[Signature]

D. Is delivery address different from item 1? Yes
If YES, enter delivery address below: No

3. Service Type

- Certified Mail Express Mail
- Registered Return Receipt for Merchandise
- Insured Mail C.O.D.

4. Restricted Delivery? (Extra Fee)

Yes

2. Article Number

(Transfer from service label)

7004 2510 0005 1293 8137

PS Form 3811, February 2004

Domestic Return Receipt

102595-02-M-1540

NOTICE!!

These documents have been scanned!

Do not place un-scanned documents beneath this notice!

Do not remove this notice from this file!

GPO Jacket No. 560-102
Print Order 61540
Rise Business Services, LLC
Job=AZ15 6/5/2019



Box Number= AZ15116



Claim Begin-End: AMC362684-AMC362684

3 Transfers



AZ15116-7

AMC362446-AMC363096

When recorded return to:
Frederick C. Bauman
9212 Empire Rock Street
Las Vegas, NV 89143

Amc 400386
Amc 362684

RECEIVED
BLM AZ STATE OFFICE
2010 OCT - 1 A 9:05
PHOENIX, ARIZONA

QUITCLAIM MINING DEED
(Exempt A. R. S. 11-1134(A)(6))

This Quitclaim Mining Deed, dated as of September 27, 2010, made by **SEARCHLIGHT EXPLORATION, LLC**, an Arizona limited liability company with an address 9212 Empire Rock Street, Las Vegas, NV 89143 ("Grantor") to **ANACONDA EXPLORATION, LLC** an Arizona limited liability company with an address of 9212 Empire Rock Street, Las Vegas, NV 89143 ("Grantee");

WITNESSETH;

WHEREAS, Grantor the owner of an unpatented mining claim located in the Harcuvar (Burnt Well) Mining District, La Paz County, Arizona (the "Claims"), to wit:

<u>Claim</u>	<u>AMC#</u>	<u>Recording Info</u>	<u>Township / Range / Section</u>	<u>Date Located</u>	<u>Acreage</u>
Silver Lining Lode	362684	Fee 2004-04684	T9N R11W Sec 30	9/3/2004	20
BU 14	400386	Fee 2010-02394	T9N R12W Sec 36	4/16/2010	20
BU 16	400387	Fee 2010-02395	T9N R12W Sec 36	4/16/2010	20
BU 38	400388	Fee 2010-02396	T9N R11W Sec 30	4/16/2010	20
BU 40	400389	Fee 2010-02397	T9N R11W Sec 30	4/16/2010	20
BU 42	400390	Fee 2010-02398	T9N R11W Sec 30	4/16/2010	20
BU 45	400391	Fee 2010-02399	T9N R11W Sec 30	4/16/2010	20
BU 46	400392	Fee 2010-02400	T9N R11W Sec 30	4/16/2010	20
BU 47	400393	Fee 2010-02401	T9N R11W Sec 30	4/16/2010	20

WHEREAS, Grantor desires to convey all of their right, title and interest in and to the Claims to Grantee;

NOW, THEREFORE, in consideration of the sum of the (\$10) dollars in hand paid to Grantor(s), receipt of which is hereby acknowledged, and for other good and sufficient consideration the receipt and sufficiency of which is hereby acknowledged, the parties hereto, intending to be legally bound hereby, agree as follows:

Grantor does by these presents hereby grant, bargain, sell, transfer, convey, set over, remise, release and quitclaim unto Grantee, its successors and assigns, forever, all of Grantor's right, title, interest and estate in, to and under the Claims.

TO HAVE AND TO HOLD the above described Claims unto the Grantee, its successors and assigns, forever.

ENTERED INTO COMPUTER

1/28/11 AT

9
Mull
490

IN WITNESS WHEREOF, Grantor has have caused this instrument to be executed and delivered as of the day and year first above written.

THE GRANTOR
SEARCHLIGHT EXPLORATION, LLC

By Frederick C. Bauman
Frederick C. Bauman, Manager

STATE OF NEVADA _____)

)ss.

ACKNOWLEDGMENT


COUNTY OF CLARK _____)

On this 27 day of September, 2010, before me, the undersigned Notary Public, personally appeared Frederick C. Bauman, known to me to be the individual who executed the foregoing instrument and acknowledged the same to be his free act and deed.

My Commission Expires July 17, 2014

[Signature]

Notary Public



RECEIVED
BLM AZ STATE OFFICE
2010 OCT - 1 A 9: 05
PHOENIX, ARIZONA

United States Department of the Interior
 Bureau of Land Management
 LANDS/RECREATION & PLANNING
 ONE N CENTRAL AVE
 PHOENIX, AZ 85004 -2203
 Phone:

Receipt

Serial

No:

2222081

Transaction #: 2292334	
Date of Transaction: 10/07/2010	
CUSTOMER:	
SEARCHLIGHT EXPLORATION LLC 5821 PRISTINE FALLS AVE LAS VEGAS,NV 89131-2535 US	

LINE #	QTY	DESCRIPTION	REMARKS	UNIT PRICE	TOTAL
1	1.00	LOCATABLE MINERALS / MINING CLAIMS-NOT NEW-UNADJUD,ONE AUTH NO. ONLY / MINING CLAIM MONEY RECEIVED CASES: AMC362684/\$90.00	TRF/9	- n/a -	90.00
TOTAL:					\$90.00

PAYMENT INFORMATION			
1	AMOUNT:	90.00	POSTMARKED: N/A
	TYPE:	CHECK	RECEIVED: 10/01/2010
	CHECK NO:	1284	
	NAME:	SEARCHLIGHT EXPLORATION LLC 5821 PRISTINE FALLS AVE LAS VEGAS NV 89131-2535 US	

REMARKS
ORIGINALLY POSTED ON TEMP RECEIPT #170606/10.1.10

This receipt was generated by the automated BLM Collections and Billing System and is a paper representation of a portion of the official electronic record contained therein.

SEARCHLIGHT EXPLORATION, LLC

9212 Empire Rock Street
Las Vegas, NV 89143
(702) 533-8372
searchlightwest@aol.com

AMC 362684

October 20, 2009

BLM – Arizona State Office
1 N Central Ave
Phoenix, AZ 85004
Attn: Mining Claims

Re: Transfer of Silver Lining Lode Claim – AMC 362684

Ladies and Gentlemen:

Please process transfer of the above – captioned mining claim. The deed is enclosed. The other mining claims included in the deed were not renewed for 2010 (although we are in the process of relocating some of them).

A check for \$10 is enclosed.

Yours truly,


Frederick C Bauman, Manager

PHOENIX, ARIZONA

2009 OCT 23 A 9: 08

RECEIVED
BLM AZ STATE OFFICE

ENTERED
NOV 16 2009

REC 2023614

① / EAC
\$10.00

After recording, please return to:

Cordilleran Exploration Company, LLC. ✓
Attn: Andy Wallace
573 E. 2nd Street
Reno, NV 89502




QUITCLAIM DEED

For good and valuable consideration, the receipt and sufficiency of which are hereby acknowledged, CORDILLERAN EXPLORATION COMPANY, L.L.C., a Nevada company dba Cordex Exploration Company ("Grantor"), hereby quitclaims to **SEARCHLIGHT EXPLORATION L.L.C.**, whose address for purposes of this instrument is 9212 Empire Rock Street, Las Vegas, Nevada, 89143 (collectively, "Grantee") all of Grantor's right, title and interest in and to the unpatented lode mining claims described in *Exhibit A* hereto, which claims are located in La Paz County, Arizona.

In witness whereof, Grantor has executed this Quitclaim Deed on the date indicated in the acknowledgement below, the Effective Date.

Grantor:
CORDILLERAN EXPLORATION COMPANY, LLC.
a Nevada Limited Liability Company

By 
Andy B. Wallace, Vice President


PHOENIX, ARIZONA


2009 OCT 23 A 9:08

RECEIVED
BLM AZ STATE OFFICE

STATE OF NEVADA)
) ss.
COUNTY OF WASHOE)

On the 10th day of August 2009, personally appeared before me, a Notary Public, Andy B. Wallace, Vice President of CORDILLERAN EXPLORATION COMPANY, L.L.C., a Nevada company, who acknowledged that he executed the above instrument on behalf of said entity.




NOTARY PUBLIC, residing in Reno, Nevada

My commission expires:
August 3, 2013



Exhibit A

The following placer and unpatented lode mining claims located within Sections 1 and 2, Township 8 North, Range 12 West and Sections 30 and 31, Township 9 North, Range 11 West and Sections 25, 35 and 36, Township 9 North, Range 12 West, La Paz County, Arizona, as follows:

<u>Claim Name</u>	<u>BLM Serial Number</u>	<u>County Document Number</u>
→ Silver Lining Lode	AMC # 362684	Doc # 2004-04684
BWP #1 Placer	AMC # 355890	Doc # 2001-03832
BWP #2 Placer	AMC # 360629	Doc # 2004-00747
BWP #3 Placer	AMC # 357192	Doc # 2002-06154
BWP #4 Placer	AMC # 357193	Doc # 2002-06155
BWP #5 Placer	AMC # 357194	Doc # 2002-06156
BWP #6 Placer	AMC # 360630	Doc # 2004-00748
BWP #7 Placer	AMC # 360631	Doc # 2004-00749
BWP #8 Placer	AMC # 369926	Doc # 2006-01012
BWP #9 Placer	AMC # 369927	Doc # 2006-01013
BU 1-48	AMC # 378108-378155	Doc #2007-00666 -2007-00713
BU 49-50	AMC # 380296-380297	Doc #2007-01750 - 2007-01751

[The remainder of this page is intentionally blank]

RECEIVED
 BLM AZ STATE OFFICE
 2009 OCT 23 A 9:08
 PHOENIX, ARIZONA

United States Department of the Interior
Bureau of Land Management
 BUSINESS & SUPPORT SVCS DIV
 ONE N CENTRAL AVE SUITE 800
 PHOENIX, AZ 85004 -4427
 Phone: (602) 417-9200

Receipt

No: 2023614

Transaction #: 2088638	
Date of Transaction: 10/23/2009	
CUSTOMER:	CORDILLERAN EXPL. CO., LLC 573 E 2ND ST RENO,NV 89502-1014 US

LINE #	QTY	DESCRIPTION	REMARKS	UNIT PRICE	TOTAL
1	1.00	LOCATABLE MINERALS / MINING CLAIMS- NOT NEW-UNADJUD,ONE AUTH NO. ONLY / MINING CLAIM MONEY RECEIVED CASES: AMC362684/\$10.00	TRF (1)	- n/a -	10.00
TOTAL:					\$10.00

PAYMENT INFORMATION			
1	AMOUNT:	10.00	POSTMARKED: N/A
	TYPE:	CHECK	RECEIVED: 10/23/2009
	CHECK NO:	5115	
	NAME:	SEARCHLIGHT EXPL 9212 EMPIRE ROCK ST LAS VEGAS NV 89143	

REMARKS

This receipt was generated by the automated BLM Collections and Billing System and is a paper representation of a portion of the official electronic record contained therein.

CORDEX EXPLORATION COMPANY
573 East Second Street
Reno, Nevada 89502
Phone : (775) 324-1226; Fax : (775) 324-4811

Amc 355 890
360 629
357 192
369 926
362 684

November 27, 2006

Department of the Interior
Bureau of Land Management
Arizona State Office
One North Central Ave.
Phoenix, AZ 85006

RE: Quitclaim Deed (Burnt Well)

Dear Sir or Madam:


Please find enclosed this Quitclaim Mining Deed, dated August 21, 2006, between Searchlight Exploration, LLC and Cordilleran Exploration Company, LLC, dba Cordex Exploration Company, as well as check # 5152 in the amount of \$100.00 to cover the cost of filing.

Please stamp and record the enclosed document at your earliest convenience and return to the address above.

If you have any questions or concerns, please feel free to call at the above number.

Thank you for your prompt response to this request.

Sincerely,



Jennifer A. Taelour
Office Manager/Draftsman

Enclosures

RECEIVED
B.L.M. AZ STATE OFFICE
2006 DEC -5 A 10: 08
PHOENIX, ARIZONA

CORDEX EXPLORATION COMPAN—
573 EAST 2ND STREET
RENO, NV 89502

2006-05880

Page 1 of 5

Requested By: CORDEX EXPLORATION
SHELLY D BAKER, RECORDER
OFFICIAL RECORDS OF LA PAZ COUNTY, AZ
08-31-2006 02:08 PM Recording Fee \$14.00

Exhibit C

When recorded return to:

Frederick C. Bauman
9212 Empire Rock St.
Las Vegas, NV 89143



RECEIVED
B.L.M. AZ STATE OFFICE
2006 DEC 15 A 10: 08
PHOENIX, ARIZONA

QUITCLAIM MINING DEED
With Royalty
(Exempt A. R. S. 11-1134(A)(6))

This Quitclaim Mining Deed, dated as of August 21, 2006, made by Searchlight Exploration, LLC, an Arizona Limited Liability Company with a present address of 9212 Empire Rock St., Las Vegas, NV 89143 (the "Grantor") to Cordilleran Exploration Company, L.L.C., d/b/a Cordex Exploration Company, a Nevada limited liability company with a present address of 573 E 2nd Street, Reno, NV 89502 (the "Grantee");

WITNESSETH;

WHEREAS, Grantor(s) are the owners of certain unpatented mining claims located in the Harcuvar (Burnt Well) Mining District, La Paz County, Arizona (the "Claims"), to wit:

<u>Claim</u>	<u>AMC#</u>	<u>Recording Info</u>	<u>Township / Range / Section</u>	<u>Date Located</u>	<u>Approx Acreage</u>
Silver Lining Lode	AMC362684	Fee#2004-04684	T9N R11W Sec 30	9/3/2004	20
BWP#1	AMC355890	Fee#2001-03832	T9N R11W Sec 30	9/3/2001	160
BWP#2	AMC360629	Fee#2004-00747	T9N R11W Secs 30, 31	1/31/2004	160
BWP#3	AMC357192	Fee#2002-06154	T9N R12W Sec 36	12/15/2002	160
BWP#4	AMC357193	Fee#2002-06155	T8N R12W Sec 2	12/15/2002	160
BWP#5	AMC357194	Fee#2002-06156	T9N R12W Sec 35	12/15/2002	160
BWP#6	AMC360630	Fee#2004-00748	T9N R12W Sec 36	1/31/2004	160
BWP#7	AMC360631	Fee#2004-00749	T9N R12W Sec 36	1/31/2004	160
BWP#8	AMC369926	Fee#2006-01012	T9N R11W Sec 30	2/2/2006	160
BWP#9	AMC369927	Fee#2006-01013	T9N R11W Sec 30	2/2/2006	160

WHEREAS, Grantor(s) desire to convey all of their right, title and interest in and to the Claims to Grantee;

NOW, THEREFORE, in consideration of the sum of the (\$10) dollars in hand paid to Grantor(s), receipt of which is hereby acknowledged, and for other good and sufficient consideration the receipt and sufficiency of which is hereby acknowledged, the parties hereto, intending to be legally bound hereby, agree as follows:

Amc 355890 Not transferred.
Not owned by Searchlight
Exploration LLC. AB
middle Nevada

ENTERED INTO COMPUTER
4/6/07 AB

Grantor(s) does by these presents hereby grant, bargain, sell, transfer, convey, set over, remise, release and quitclaim unto Grantee, its successors and assigns, forever, all of Grantor(s)' right, title, interest and estate in, to and under the Claims.

TO HAVE AND TO HOLD the above described Claims unto the Grantee, its successors and assigns, forever.

Reservation and Grant of Royalty

Grantor reserves, and Grantee grants on its own behalf and on behalf of its successors, lessees, licensees and assigns to Grantor, a 2% net smelter return royalty ("NSR Royalty") for all commodities produced from the Burnt Well Project Area (as defined in Attachment A attached hereto). The "net smelter return" is defined as the amount of money which the smelter or refinery, as the case may be, pays for the commodity based on the then current spot price of the commodity, with deductions for costs associated with further processing but without deductions for taxes, calculated on an FOB mine site basis. Grantor may elect to receive in kind its NSR Royalty. The NSR Royalty shall be payable quarterly. Grantor or its representative may audit the books and records of Grantee or its successors, lessees, licensees and assigns related to calculation of the NSR Royalty annually, which audit shall be at the expense of Grantor unless the audit results in a finding of an understatement in NSR Royalty for the period audited in excess of 10%, in which event Grantee shall be required to promptly reimburse Searchlight for the cost of such audit.. Grantee's obligation to make payment of the NSR Royalty 4 shall cease to accrue on the first to occur of (i) completion by Grantee or its successors, lessees, licensees or assigns of mining operations, residual leaching and reclamation in the Burnt Well Project Area or (ii) other decision of Grantee or its successors, lessees, licensees or assigns to terminate operations in the Burnt Well Project Area and, in either such case (i) or (ii) if Grantor so desires, Grantee's conveyance to Grantor of the mineral rights in the Burnt Well Project Area once reclamation and other environmental obligations have been satisfied, although this provision shall not relieve Grantee or its successors, lessees, licensees and assigns from its obligation to make payments that accrued prior to such occurrence.

IN WITNESS WHEREOF, Grantor and Grantee have caused this instrument to be executed and delivered as of the day and year first above written.

RECEIVED
B.L.M. AZ STATE OFFICE
2006 DEC -5 A 10: 08
PHOENIX, ARIZONA

THE GRANTOR
SEARCHLIGHT EXPLORATION, LLC,
An Arizona limited liability company

By Frederick C. Bauman
Frederick C. Bauman, Manager and Sole Member

THE GRANTEE
CORDILLERAN EXPLORATION COMPANY, L.L.C.
d/b/a CORDEX EXPLORATION COMPANY
A Nevada limited liability company

By Andy Wallace
Andy Wallace, Manager and Member

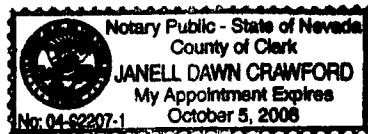
RECEIVED
B.L.M. AZ STATE OFFICE
2006 DEC -5 A 10:08
PHOENIX, ARIZONA

STATE OF Nevada
)ss.
COUNTY OF Clark)

ACKNOWLEDGMENT

On this 24 day of August, 2006, before me, the undersigned Notary Public, personally appeared Frederick C. Bauman, Manager and Sole Member of Searchlight Exploration, LLC, an Arizona limited liability company, known to me to be the individual(s) who executed the foregoing instrument and acknowledged the same to be his (her)(their) free act and deed.

My Commission Expires October 5, 2008 Janell Dawn Crawford
Notary Public



STATE OF Nevada)


)ss.

ACKNOWLEDGMENT

COUNTY OF Washoe)

On this 21st day of August, 2006, before me, the undersigned Notary Public, personally appeared Andy Wallace, Manager and Member of Cordilleran Exploration Company, LLC, d/b/a Cordex Exploration Company, a Nevada limited liability company, known to me to be the individual(s) who executed the foregoing instrument and acknowledged the same to be his (her)(their) free act and deed.

My Commission Expires Aug 3, 2009


Notary Public



RECEIVED
B.L.M. AZ STATE OFFICE
2006 DEC -5 A 10: 08
PHOENIX, ARIZONA

Attachment A
Burnt Well Project Area

All that property located within the following township(s), range(s) and section(s) as well as within a one-mile radius thereof, to the extent Grantee, its successors, lessees, licensees or assigns, or any affiliate(s) thereof, hold any interest therein:

Township 8 North, Range 12 West, Section 2,
Township 9 North, Range 11 West, Sections 30 and 31, and
Township 9 North, Range 12 West, Sections 35 and 36;
Gila & Salt River Base and Meridian, La Paz County, Arizona

RECEIVED
B.L.M. AZ STATE OFFICE
2006 DEC -5 A 10: 08
PHOENIX, ARIZONA

United States Department of the Interior

Bureau of Land Management
 BUSINESS & SUPPORT SVCS DIV
 ONE N CENTRAL AVE SUITE 800
 PHOENIX, AZ 85004 -4427
 Phone: (602) 417-9200

Receipt

No: 1403017

Transaction #: 1449498	
Date of Transaction: 12/06/2006	
CUSTOMER:	CORDEX EXPL CO 573 E 2ND ST RENO,NV 89502

LINE #	QTY	DESCRIPTION	REMARKS	UNIT PRICE	TOTAL
1	1.00	LOCATABLE MINERALS / MINING CLAIMS-NOT NEW-UNADJUD,ONE AUTH NO. ONLY / MINING CLAIM MONEY RECEIVED (455) CASES: AMC355890/\$100.00	TRF (10)	- n/a -	100.00
TOTAL:					\$100.00

PAYMENT INFORMATION					
1	AMOUNT:	\$100.00	POSTMARKED:	11/28/2006	
	TYPE:	CHECK	RECEIVED:	12/05/2006	
	CHECK NO:	5152			
	NAME:	CORDEX EXPLORATION CO 573 E 2ND ST RENO NV 89502			

REMARKS

This receipt was generated by the automated BLM Collections and Billing System and is a paper representation of a portion of the official electronic record contained therein.

NOTICE!!

These documents have been scanned!

Do not place un-scanned documents beneath this notice!

Do not remove this notice from this file!

GPO Jacket No. 560-102
Print Order 61540
Rise Business Services, LLC
Job=AZ15 6/5/2019



Box Number= AZ15116



Claim Begin-End: AMC362684-AMC362684

4 Annual Filings



AZ15116-7

AMC362446-AMC363096

363464
399871
403931

364364
428166
412191
390899
412366
415239
426601
362684
~~362684~~
366290
362656
398293
398624
350564
414426
414430
414434
414441
356410

ENTERED
AUG 14 2018
BY: RAm

SEARCHLIGHT EXPLORATION, LLC

6440 Sky Pointe Dr., Ste 140-412

Las Vegas, NV 89131

(702) 533-8372

searchlightwest@aol.com

BY PRIORITY MAIL

RETURN RECEIPT REQUESTED

August 7, 2018

Bureau of Land Management
Arizona State Office
1 N. Central Ave., Suite 800
Phoenix, AZ 85004

RECEIVED
BLM AZ STATE OFFICE
2018 AUG 10 P 2:26
PHOENIX, ARIZONA

Re: Payment of 2019 Mining Claim Maintenance Fees

Ladies and Gentlemen:

Enclosed is payment of the 2019 claim maintenance fees for the following projects. Payment is made by Ivy Minerals Inc, our joint venture partner:

1. Treasure King – 55 claims - \$8,525
2. La Posa – 18 claims - \$2,790
3. Nine additional projects – 91 claims - \$14,105, as follows:
 - a. White Hills – 10 claims - \$1,550
 - b. Clara – 24 claims - \$3,720
 - c. Burnt Well - 9 claims - \$1,395
 - d. Kit Carson – 24 claims - \$3,720
 - e. Silverfield – 4 claims - \$620
 - f. Potts Mountain – 2 claims - \$310
 - g. Ester Basin – 5 claims - \$775
 - h. Alamo – 7 claims - \$1,085
 - i. N. Rawhide – 6 claims - \$930

Sincerely yours,

SEARCHLIGHT EXPLORATION, LLC

By 

Frederick C. Bauman, Manager

PRIORITY[®] ★ MAIL ★

 DATE OF DELIVERY SPECIFIED*

 USPS TRACKING™ INCLUDED*

 INSURANCE INCLUDED*

 PICKUP AVAILABLE

* Domestic only

RECEIVED
AZ STATE OFFICE
AUG 10 P 2:22
PHOENIX, ARIZONA

WHEN USED INTERNATIONALLY,
A CUSTOMS DECLARATION
LABEL MAY BE REQUIRED.

FROM:

PRIORITY[®] ★ MAIL ★



VISIT US AT USPS.COM[®]
ORDER FREE SUPPLIES ONLINE

FROM: *Bauman*
Searchlight Explor LLC
6440 Sky Pointe Dr,
Ste 140-149
Las Vegas, NV 89131

TO:

BLM - Arizona State office
1 N. Central Ave, Ste 800
Phoenix, AZ 85004

Attn: Mining Claims



1006



85004

LAS VEGAS, NV
89130
AUG 07, 18
AMOUNT

\$12.90

R2304H109543-10

PS00001000014

July 2013
OD: 12.5 x 9.5

VISIT US AT USPS.COM[®]
ORDER FREE SUPPLIES ONLINE




Label 228, March 2016

FOR DOMESTIC AND INTERNATIONAL USE

U. S. BUREAU OF LAND MANAGEMENT MAINTENANCE FEE PAYMENT FOR LODE CLAIMS AND MILL SITES	RECEIVED BLM AZ STATE OFFICE 2018 AUG 10 P 2:26 PHOENIX, ARIZONA
RETURN TO Frederick C. Bauman, Esq. Ste 140-149 6440 Sky Pointe Drive Las Vegas, Nevada 89131	
BLM DATE STAMP	
The Maintenance Fees for the following claims apply to the 2019 Assessment Year	
Maintenance Fees \$155 x 55 Claims	\$8,525.00

Claim Name	BLM SERIAL NUMBER
TREASURE KING PROPERTY	SEE EXHIBIT "A" ATTACHED
55 CLAIMS	
[Yavapai County, Arizona]	

Submitted by  Frederick C. Bauman, Manager Searchlight Exploration, LLC 6440 Sky Pointe Dr., Ste 140-149 Las Vegas, NV 89131 702-533-8372 searchlightwest@aol.com	
---	--

4233195

Yavapai County, Arizona

Located in T11.5N,R1E, Sections 24, 25 &36; T11N,R1E, Section 1; T12N,R2E, Section 18
Gila & Salt River Meridian, Big Bug/Turkey Creek Mining District

AMC #	CLAIM NAME	CLAIMANTS'S NAME	RECORDING INFORMATION
356410	TREASURE KING LODGE	SEARCHLIGHT EXPLORATION, LLC	Bk. 3928, Pg. 281
363470	TREASURE KING # 2	SEARCHLIGHT EXPLORATION, LLC	Bk.4202, Pg. 688
363471	TREASURE KING # 3	SEARCHLIGHT EXPLORATION, LLC	Bk.4202, Pg. 689
363472	TREASURE KING # 4	SEARCHLIGHT EXPLORATION, LLC	Bk.4202, Pg. 690
363473	TREASURE KING # 5	SEARCHLIGHT EXPLORATION, LLC	Bk.4202, Pg. 691
363474	TREASURE KING # 6	SEARCHLIGHT EXPLORATION, LLC	Bk.4202, Pg. 692
399871	A1	SEARCHLIGHT EXPLORATION, LLC	Bk. 4720, Pg. 19
399872	A2	SEARCHLIGHT EXPLORATION, LLC	Bk. 4720, Pg. 20
399873	A3	SEARCHLIGHT EXPLORATION, LLC	Bk. 4720, Pg. 21
399874	A4	SEARCHLIGHT EXPLORATION, LLC	Bk. 4720, Pg. 22
399875	A5	SEARCHLIGHT EXPLORATION, LLC	Bk. 4720, Pg. 23
399876	A6	SEARCHLIGHT EXPLORATION, LLC	Bk. 4720, Pg. 24
399877	A7	SEARCHLIGHT EXPLORATION, LLC	Bk. 4720, Pg. 25
399878	A8	SEARCHLIGHT EXPLORATION, LLC	Bk. 4720, Pg. 26
399879	A9	SEARCHLIGHT EXPLORATION, LLC	Bk. 4720, Pg. 27
399880	A10	SEARCHLIGHT EXPLORATION, LLC	Bk. 4720, Pg. 28
399881	A11	SEARCHLIGHT EXPLORATION, LLC	Bk. 4720, Pg. 29
399882	A12	SEARCHLIGHT EXPLORATION, LLC	Bk. 4720, Pg. 30
399883	A13	SEARCHLIGHT EXPLORATION, LLC	Bk. 4720, Pg. 31
399884	A14	SEARCHLIGHT EXPLORATION, LLC	Bk. 4720, Pg. 32

RECEIVED
 BLM AZ STATE OFFICE
 PHOENIX ARIZONA
 2010 AUG 10 P 2:29

TREASURE KING PROPERTY		SCHEDULE A - page 2	
		Yavapai County, Arizona	
Located in T11.5N,R1E, Sections 24, 25 &36; T11N,R1E, Section 1; T12N,R2E, Section 18 Gila & Salt River Meridian, Big Bug/Turkey Creek Mining District			
399885	A15	SEARCHLIGHT EXPLORATION, LLC	Bk. 4720, Pg. 33
399886	A16	SEARCHLIGHT EXPLORATION, LLC	Bk. 4720, Pg. 34
399887	A17	SEARCHLIGHT EXPLORATION, LLC	Bk. 4720, Pg. 35
399888	A18	SEARCHLIGHT EXPLORATION, LLC	Bk. 4720, Pg. 36
399889	A19	SEARCHLIGHT EXPLORATION, LLC	Bk. 4720, Pg. 37
399890	A20	SEARCHLIGHT EXPLORATION, LLC	Bk. 4720, Pg. 38
399891	A21	SEARCHLIGHT EXPLORATION, LLC	Bk. 4720, Pg. 39
399892	A22	SEARCHLIGHT EXPLORATION, LLC	Bk. 4720, Pg. 40
399893	A23	SEARCHLIGHT EXPLORATION, LLC	Bk. 4720, Pg. 41
399894	A24	SEARCHLIGHT EXPLORATION, LLC	Bk. 4720, Pg. 42
399895	A25	SEARCHLIGHT EXPLORATION, LLC	Bk. 4720, Pg. 43
399896	A26	SEARCHLIGHT EXPLORATION, LLC	Bk. 4720, Pg. 44
399897	A27	SEARCHLIGHT EXPLORATION, LLC	Bk. 4720, Pg. 45
399898	A28	SEARCHLIGHT EXPLORATION, LLC	Bk. 4720, Pg. 46
399899	A29	SEARCHLIGHT EXPLORATION, LLC	Bk. 4720, Pg. 47
399900	A30	SEARCHLIGHT EXPLORATION, LLC	Bk. 4720, Pg. 48
399901	A31	SEARCHLIGHT EXPLORATION, LLC	Bk. 4720, Pg. 49
399902	A32	SEARCHLIGHT EXPLORATION, LLC	Bk. 4720, Pg. 50
399903	A33	SEARCHLIGHT EXPLORATION, LLC	Bk. 4720, Pg. 51
399904	A34	SEARCHLIGHT EXPLORATION, LLC	Bk. 4720, Pg. 52

RECEIVED
 COUNTY CLERK'S OFFICE
 YAVAPAI COUNTY, ARIZONA
 MAR 10 10 22 AM '09

Yavapai County, Arizona

**Located in T11.5N,R1E, Sections 24, 25 &36; T11N,R1E, Section 1; T12N,R2E, Section 18
Gila & Salt River Meridian, Big Bug/Turkey Creek Mining District**

399905	A35	SEARCHLIGHT EXPLORATION, LLC	Bk. 4720, Pg. 53
399906	A36	SEARCHLIGHT EXPLORATION, LLC	Bk. 4720, Pg. 54
399907	A37	SEARCHLIGHT EXPLORATION, LLC	Bk. 4720, Pg. 55
399908	A38	SEARCHLIGHT EXPLORATION, LLC	Bk. 4720, Pg. 56
399909	A39	SEARCHLIGHT EXPLORATION, LLC	Bk. 4720, Pg. 57
399910	A40	SEARCHLIGHT EXPLORATION, LLC	Bk. 4720, Pg. 58
399910	A40	SEARCHLIGHT EXPLORATION, LLC	Bk. 4720, Pg. 58
403931	A41	SEARCHLIGHT EXPLORATION, LLC	Bk. 4770, Pg. 699
403932	A42	SEARCHLIGHT EXPLORATION, LLC	Bk. 4770, Pg. 700
403933	A43	SEARCHLIGHT EXPLORATION, LLC	Bk. 4770, Pg. 701
403934	A44	SEARCHLIGHT EXPLORATION, LLC	Bk. 4770, Pg. 702
403935	A45	SEARCHLIGHT EXPLORATION, LLC	Bk. 4770, Pg. 703
403936	A46	SEARCHLIGHT EXPLORATION, LLC	Bk. 4772, Pg. 451
403937	A47	SEARCHLIGHT EXPLORATION, LLC	Bk. 4772, Pg. 453
403938	A48	SEARCHLIGHT EXPLORATION, LLC	Bk. 4772, Pg. 452
403939	A49	SEARCHLIGHT EXPLORATION, LLC	Bk. 4772, Pg. 454


CLOSED CLAIM

CLOSED

RECEIVED
 PLH AZ STATE OFFICE
 2018 AUG 10 P 2:26
 PHOENIX, ARIZONA

U. S. BUREAU OF LAND MANAGEMENT MAINTENANCE FEE PAYMENT FOR LODE CLAIMS AND MILL SITES	RECEIVED BLM AZ STATE OFFICE 2018 AUG 10 P 2:26 PHOENIX, ARIZONA
RETURN TO Frederick C. Bauman, Esq. Ste 140-149 6440 Sky Pointe Drive Las Vegas, Nevada 89131	
BLM DATE STAMP	
The Maintenance Fees for the following claims apply to the 2019 Assessment Year	
Maintenance Fees \$155 x 18 Claims	\$2,790.00

Claim Name	BLM SERIAL NUMBER
LA POSA PROPERTY	SEE SCHEDULE "A" ATTACHED
18 CLAIMS	
[La Paz County, Arizona]	

Submitted by  Frederick C. Bauman, Manager Searchlight Exploration, LLC 6440 Sky Pointe Dr., Ste 140-149 Las Vegas, NV 89131 702-533-8372 searchlightwest@aol.com	
---	--

4233195

LA POSA PROPERTY

SCHEDULE A

La Paz County, Arizona

Located T7N, R17W, Sections 5, 6, 7 & 8
Gila & Salt River Meridian,

AMC #	CLAIM NAME	CLAIMANTS'S NAME	RECORDING INFORMATION
362656	Little Butte #1	Searchlight Exploration LLC	Fee 2004-04670
362657	Little Bute #2	Searchlight Exploration LLC	Fee 2004-04671
362658	Little Bute #3	Searchlight Exploration LLC	Fee 2004-04672
362659	Little Butte #4	Searchlight Exploration LLC	Fee 2004-04673
362660	Little Bute # 5	Searchlight Exploration LLC amended	Fee 2004-04674 Fee 2009-04303
398293	Airstrip # 1	Searchlight Exploration LLC	Fee 2009-04292
398294	Airstrip #2	Searchlight Exploration LLC	Fee 2009-04293
398295	Arrastre # 1	Searchlight Exploration LLC	Fee 2009-04294
398296	Arrastre # 2	Searchlight Exploration LLC	Fee 2009-04295
398297	Arrastre # 3	Searchlight Exploration LLC	Fee 2009-04296
398298	Flat Fault # 1	Searchlight Exploration LLC	Fee 2009-04297
398299	Flat Fault # 2	Searchlight Exploration LLC	Fee 2009-04298
398300	Flat Fault # 3	Searchlight Exploration LLC	Fee 2009-04299
398301	Flat Fault # 4	Searchlight Exploration LLC	Fee 2009-04300
398624	Little Butte # 6	Searchlight Exploration LLC	Fee 2009-04304
398625	Little Butte # 7	Searchlight Exploration LLC	Fee 2009-04305
398626	Flat Fault # 5	Searchlight Exploration LLC	Fee 2009-04301
398627	Flat Fault # 6	Searchlight Exploration LLC	Fee 2009-04302

RECEIVED
 COUNTY CLERK
 COCHISE COUNTY
 ARIZONA
 2018 MAY 18 PM 2:22

U. S. BUREAU OF LAND MANAGEMENT
 MAINTENANCE FEE PAYMENT FOR
 LODE CLAIMS AND MILL SITES

RETURN TO
 Frederick C. Bauman, Esq.
 Ste 140-149
 6440 Sky Pointe Drive
 Las Vegas, Nevada 89131


RECEIVED
 BLM AZ STATE OFFICE
 2018 AUG 10 P 2:21
 PHOENIX, ARIZONA


BLM DATE STAMP

The Maintenance Fees for the following claims apply to the 2019 Assessment Year

Maintenance Fees \$155 x 10 Claims	\$1,550.00
---	-------------------

Claim Name	BLM SERIAL NUMBER
WHITE HILLS PROPERTY: 3 LODE CLAIMS 7 PLACER CLAIMS [Mohave County, Arizona]	SEE SCHEDULE "A" ATTACHED

Submitted by

 Frederick C. Bauman, Manager
 White Hill (MP) Placer Association
 SEE EXHIBIT "A" FOR OWNERSHIP
 6440 Sky Pointe Dr., Ste 140-149
 Las Vegas, NV 89131
 702-533-8372
 searchlightwest@aol.com

Submitted by

 Frederick C. Bauman, Manager
 Anaconda Exploration, LLC
 6440 Sky Pointe Dr., Ste 140-149
 Las Vegas, NV 89131
 702-533-8372
 searchlightwest@aol.com

4233195

WHITE HILLS PROPERTY		SCHEDULE A
	Mohave County, Arizona	
Located T16N,R21W, Sections 14,15,22,26 &27; Gila & salt River Meridian, Weaver Mining District		

AMC #	CLAIM NAME	CLAIMANTS'S NAME	RECORDING INFORMATION
350565	MOCKINGBIRD # 2	ANACONDA EXPLORATION,LLC (Lode)	BOOK 3155, PAGE 813 BOOK 4248, PAGE 337 AMENDED
350569	DANDY #1	ANACONDA EXPLORATION,LLC (Lode)	BOOK 3155, PAGE 821 BOOK 4253, PAGE 385 AMENDED BOOK 4290, PAGE 367 AMENDED
350573	GREAT WEST #1	ANACONDA EXPLORATION,LLC (Lode)	BOOK 3155, PAGE 821 BOOK 4253, PAGE 387 AMENDED BOOK 4290, PAGE 369 AMENDED
414426	MP 16	Frederick C. Bauman et al (1) (Placer)	Fee 2012012404 Fee 2013911645 AMENDED
414430	MP 12	Frederick C. Bauman et al (1) (Placer)	Fee 2012012575 Fee2013911642 AMENDED
414434	MP 3	Frederick C. Bauman et al (1) (Placer)	Fee 2012013055 Fee 2013911640 AMENDED
414441	MP 1	Frederick C. Bauman et al (1) (Placer)	Fee 2012013056 Fee 2013911639 AMENDED
414442	MP 5	Frederick C. Bauman et al (1) (Placer)	Fee 2012013057 Fee 2013911641 AMENDED
414443	MP 13	Frederick C. Bauman et al (1) (Placer)	Fee 2012013058 Fee 2013911643 AMENDED
414444	MP 15	Frederick C. Bauman et al (1) (Placer)	Fee 2012013059 Fee 2013911644 AMENDED



FOOTNOTE (1) ADDITIONAL OWNERS

- Anaconda Exploration LLC
- Barbara McIntyre Bauman
- Frederick C. Bauman
- Thomas A. Climo
- Jeffery W. Compton
- McIntyre & Bauman Group LLC
- Middle Verde Development Co, LLC
- Searchlight Exploration, LLC

RECEIVED
 BLM AT STATE OFFICE
 2018 AUG 10 P 2:21
 PHOENIX, ARIZONA

U. S. BUREAU OF LAND MANAGEMENT MAINTENANCE FEE PAYMENT FOR LODE CLAIMS AND MILL SITES	RECEIVED BLM AZ STATE OFFICE 2018 AUG 10 P 2:21 PHOENIX, ARIZONA
RETURN TO Frederick C. Bauman, Esq. Ste 140-149 6440 Sky Pointe Drive Las Vegas, Nevada 89131	
BLM DATE STAMP	
The Maintenance Fees for the following claims apply to the 2019 Assessment Year	
Maintenance Fees \$155 x 24 Claims	\$3,720.00

Claim Name	BLM SERIAL NUMBER
CLARA PROPERTY: 24 CLAIMS [La Paz County, Arizona]	SEE SCHEDULE "A" ATTACHED

Submitted by  Frederick C. Bauman, Manager Searchlight Exploration, LLC 6440 Sky Pointe Dr., Ste 140-149 Las Vegas, NV 89131 702-533-8372 searchlightwest@aol.com	Submitted by  Frederick C. Bauman, Manager Anaconda Exploration, LLC 6440 Sky Pointe Dr., Ste 140-149 Las Vegas, NV 89131 702-533-8372 searchlightwest@aol.com
---	---

#4233195

La Paz County, Arizona

Located in T19N, R15W, Section 3 and T10N, R15W, Section 35, Gila & Salt River Meridian
 Santa Maria Mining District

AMC #	CLAIM NAME	CLAIMANTS'S NAME	RECORDING INFORMATION
366290	MM # 36	Searchlight Exploration LLC	Fee #2005-03763
366291	MM # 38	Searchlight Exploration LLC	Fee #2005-03764
366292	MM # 40	Searchlight Exploration LLC	Fee #2005-03765
366293	MM # 57	Searchlight Exploration LLC	Fee #2005-03766
366294	MM # 59	Searchlight Exploration LLC	Fee #2005-03767
366295	MM # 61	Searchlight Exploration LLC	Fee #2005-03768
426609	Margaret	Anaconda Exploration, LLC	Fee #2013-05139
426610	McClelland	Anaconda Exploration, LLC	Fee #2013-05141
426611	MM 101	Anaconda Exploration, LLC	Fee #2013-05143
426612	MM 102	Anaconda Exploration, LLC	Fee #2013-05144
426613	MM 103	Anaconda Exploration, LLC	Fee #2013-05145
426614	MM 104	Anaconda Exploration, LLC	Fee #2013-05146
426615	MM 105	Anaconda Exploration, LLC	Fee #2013-05147
426616	MM 106	Anaconda Exploration, LLC	Fee #2013-05148
426617	Protector No. 3	Anaconda Exploration, LLC	Fee #2013-05142
426618	Tede	Anaconda Exploration, LLC	Fee #2013-05137
426619	Tommie C	Anaconda Exploration, LLC	Fee #2013-05140
426620	Tommie R	Anaconda Exploration, LLC	Fee #2013-05138
426621	Hazel	Anaconda Exploration, LLC	Fee #2013-05133
426622	Josephine	Anaconda Exploration, LLC	Fee #2013-05132

RECEIVED
 CLARK COUNTY CLERK
 CLARK COUNTY, ARIZONA
 2018 JUN 19 P 2:22

CLARA PROPERTY	SCHEDULE A - page 2
La Paz County, Arizona	

Located in T19N,R15W, Section 3 and T10N, R15W, Section 35 Gila & salt River Meridian
Santa Maria Mining District

AMC #	CLAIM NAME	CLAIMANTS'S NAME	RECORDING INFORMATION
426623	Klapetsky	Anaconda Exploration, LLC	Fee #2013-05134
426624	Nellie	Anaconda Exploration, LLC	Fee #2013-05136
426625	Rodgers	Anaconda Exploration, LLC	Fee #2013-05135
426626	Wilson	Anaconda Exploration, LLC	Fee #2013-05131

RECEIVED
BLM AZ STATE OFFICE
2018 AUG 10 P 2:21
PHOENIX, ARIZONA

b.

U. S. BUREAU OF LAND MANAGEMENT
 MAINTENANCE FEE PAYMENT FOR
 LODE CLAIMS AND MILL SITES

RETURN TO
 Frederick C. Bauman, Esq.
 Ste 140-149
 6440 Sky Pointe Drive
 Las Vegas, Nevada 89131


RECEIVED
 BLM A7 STATE OFFICE
 2018 AUG 10 P 2:28
 PHOENIX, ARIZONA

BLM DATE STAMP

The Maintenance Fees for the following claims apply to the 2019 Assessment Year

Maintenance Fees \$155 x 9 Claims **\$1,395.00**

Claim Name	BLM SERIAL NUMBER
BURNT WELLS PROPERTY: 9 CLAIMS [La Paz County, Arizona]	SEE SCHEDULE "A" ATTACHED

Submitted by

 Frederick C. Bauman, Manager
 Anaconda Exploration, LLC
 6440 Sky Pointe Dr., Ste 140-149
 Las Vegas, NV 89131
 702-533-8372
searchlightwest@aol.com

4233195

BURNT WELL PROPERTY		SCHEDULE A
La Paz County, Arizona		
Located T9N, R11W, Section 30 & T9N, R12W, Section 36 Gila & Salt River Meridian, Harcuvar Mining District		

AMC #	CLAIM NAME	CLAIMANTS'S NAME	RECORDING INFORMATION
362684	Silver Lining Lode	Anaconda Exploration, LLC	Fee #2004-04684
426601	BU 14	Anaconda Exploration, LLC	Fee #2013-05123
426602	BU 16	Anaconda Exploration, LLC	Fee #2013-05124
426603	BU 38	Anaconda Exploration, LLC	Fee #2013-05125
426604	BU 40	Anaconda Exploration, LLC	Fee #2013-05126
426605	BU 42	Anaconda Exploration, LLC	Fee #2013-05127
426606	BU 45	Anaconda Exploration, LLC	Fee #2013-05128
426607	BU 46	Anaconda Exploration, LLC	Fee #2013-05129
426608	BU 47	Anaconda Exploration, LLC	Fee #2013-05130

RECEIVED
BLM AZ STATE OFFICE

2018 AUG 10 P 2:28

PHOENIX, ARIZONA


→
└

L

C.

U. S. BUREAU OF LAND MANAGEMENT MAINTENANCE FEE PAYMENT FOR LODE CLAIMS AND MILL SITES	<p style="text-align: center;">RECEIVED BLM AZ STATE OFFICE 2018 AUG 10 P 2:28 PHOENIX, ARIZONA</p>
<p style="text-align: center;">RETURN TO</p> Frederick C. Bauman, Esq. Ste 140-149 6440 Sky Pointe Drive Las Vegas, Nevada 89131	
BLM DATE STAMP	
The Maintenance Fees for the following claims apply to the 2019 Assessment Year	
Maintenance Fees \$155 x 24 Claims	\$3,720.00

Claim Name	BLM SERIAL NUMBER
KIT CARSON PROPERTY: 24 CLAIMS [Yavapai County, Arizona]	SEE SCHEDULE "A" ATTACHED

Submitted by  Frederick C. Bauman, Manager Middle Verde Development Co, LLC 6440 Sky Pointe Dr., Ste 140-149 Las Vegas, NV 89131 702-533-8372 searchlightwest@aol.com	
---	--

4233195

KIT CARSON PROPERTY		SCHEDULE A - page 1
Yavapai County, Arizona		
Located T13N, R1E, Sections 20, 21, & 29		
Gila & Salt River Meridian, Big Bug Mining District		

AMC #	CLAIM NAME	CLAIMANTS'S NAME	RECORDING INFORMATION
415239	KIT CARSON # 1	MIDDLE VERDE DEVELOPMENT CO., LLC	Bk. 4868, Pg. 503
415240	LOOKOUT LODE	MIDDLE VERDE DEVELOPMENT CO., LLC	Bk. 4868, Pg. 504
426627	KIT CARSON # 2	MIDDLE VERDE DEVELOPMENT CO., LLC	Bk. 4998, Pg. 496
426628	KIT CARSON # 3	MIDDLE VERDE DEVELOPMENT CO., LLC	Bk. 4998, Pg. 497
426629	KIT CARSON # 4	MIDDLE VERDE DEVELOPMENT CO., LLC	Bk. 4998, Pg. 498
426630	KIT CARSON # 5	MIDDLE VERDE DEVELOPMENT CO., LLC	Bk. 4998, Pg. 499
426631	KIT CARSON # 6	MIDDLE VERDE DEVELOPMENT CO., LLC	Bk. 4998, Pg. 500
426632	KIT CARSON # 7	MIDDLE VERDE DEVELOPMENT CO., LLC	Bk. 4998, Pg. 501
426633	LADY ALDE # 1	MIDDLE VERDE DEVELOPMENT CO., LLC	Bk. 4998, Pg. 502
426634	LADY ALDE # 2	MIDDLE VERDE DEVELOPMENT CO., LLC	Bk. 4998, Pg. 503
426635	LADY ALDE # 3	MIDDLE VERDE DEVELOPMENT CO., LLC	Bk. 4998, Pg. 504
426636	LADY ALDE # 4	MIDDLE VERDE DEVELOPMENT CO., LLC	Bk. 4998, Pg. 505
426637	LADY ALDE # 5	MIDDLE VERDE DEVELOPMENT CO., LLC	Bk. 4998, Pg. 506
426638	LADY ALDE # 6	MIDDLE VERDE DEVELOPMENT CO., LLC	Bk. 4998, Pg. 507
426639	LADY ALDE # 7	MIDDLE VERDE DEVELOPMENT CO., LLC	Bk. 4998, Pg. 508
426640	LADY ALDE # 8	MIDDLE VERDE DEVELOPMENT CO., LLC	Bk. 4998, Pg. 509
426641	LADY ALDE # 9	MIDDLE VERDE DEVELOPMENT CO., LLC	Bk. 4998, Pg. 510
426642	LADY ALDE # 10	MIDDLE VERDE DEVELOPMENT CO., LLC	Bk. 4998, Pg. 511
426643	LOOKOUT # 2	MIDDLE VERDE DEVELOPMENT CO., LLC	Bk. 4998, Pg. 512
426644	LOOKOUT # 3	MIDDLE VERDE DEVELOPMENT CO., LLC	Bk. 4998, Pg. 513

RECEIVED
 2016 AUG 10 R 2:28
 PHOENIX, ARIZONA
 PLMAY STATE OFFICE

a.

KIT CARSON PROPERTY	SCHEDULE A - page 2
Yavapai County, Arizona	
Located T13N, R1E, Sections 20, 21, & 29	
Gila & Salt River Meridian, Big Bug Mining District	


AMC #	CLAIM NAME	CLAIMANTS'S NAME	RECORDING INFORMATION
426645	LOOKOUT # 4	MIDDLE VERDE DEVELOPMENT CO., LLC	Bk. 4998, Pg. 514
426646	LOOKOUT # 5	MIDDLE VERDE DEVELOPMENT CO., LLC	Bk. 4998, Pg. 515
426647	LOOKOUT # 6	MIDDLE VERDE DEVELOPMENT CO., LLC	Bk. 4998, Pg. 516
426648	SILVER BELT # 1	MIDDLE VERDE DEVELOPMENT CO., LLC	Bk. 4998, Pg. 517

RECEIVED
 BLM AZ STATE OFFICE
 2018 AUG 10 P 2:28
 PHOENIX, ARIZONA

d.

U. S. BUREAU OF LAND MANAGEMENT MAINTENANCE FEE PAYMENT FOR LODE CLAIMS AND MILL SITES	RECEIVED BLM AZ STATE OFFICE 2018 AUG 10 P 2:28 PHOENIX, ARIZONA
RETURN TO Frederick C. Bauman, Esq. Ste 140-149 6440 Sky Pointe Drive Las Vegas, Nevada 89131	
BLM DATE STAMP	
The Maintenance Fees for the following claims apply to the 2019 Assessment Year	
Maintenance Fees \$155 x 4 Claims	\$620.00

Claim Name	BLM SERIAL NUMBER
SILVERFIELD PROPERTY	SEE SCHEDULE "A" ATTACHED
4 CLAIMS	
[Mohave County, Arizona]	

Submitted by  Frederick C. Bauman, Manager Searchlight Exploration, LLC 6440 Sky Pointe Dr., Ste 140-149 Las Vegas, NV 89131 702-533-8372 searchlightwest@aol.com	
---	--

4233195

SILVERFIELD PROPERTY		SCHEDULE A
Mohave County, Arizona		
Located T11N, R14W, Sections 31 & 32 Gila & Salt River Meridian, Owen Mining District		


AMC #	CLAIM NAME	CLAIMANTS'S NAME	RECORDING INFORMATION
412366	SFL # 4	SEARCHLIGHT EXPLORATION, LLC	Fee #2011-047553
412367	SFL # 5	SEARCHLIGHT EXPLORATION, LLC	Fee #2011-047554
412368	SFL # 6	SEARCHLIGHT EXPLORATION, LLC amended	Fee #2011-047555 Fee # 2012-031507
412369	SFL # 7	SEARCHLIGHT EXPLORATION, LLC amended	Fee #2011-047556 Fee # 2012-031508

RECEIVED
 BLM AZ STATE OFFICE
 2010 AUG 10 P 2: 28
 PHOENIX, ARIZONA

e.

U. S. BUREAU OF LAND MANAGEMENT MAINTENANCE FEE PAYMENT FOR LODE CLAIMS AND MILL SITES	RECEIVED BLM AZ STATE OFFICE 2018 AUG 10 P 2:29 PHOENIX, ARIZONA
RETURN TO Frederick C. Bauman, Esq. Ste 140-149 6440 Sky Pointe Drive Las Vegas, Nevada 89131	
BLM DATE STAMP	
The Maintenance Fees for the following claims apply to the 2019 Assessment Year	
Maintenance Fees \$155 x 2 Claims	\$310.00

Claim Name	BLM SERIAL NUMBER
POTTS MOUNTAIN PROPERTY 2 CLAIMS [Mohave County, Arizona]	SEE SCHEDULE "A" ATTACHED

Submitted by  Frederick C. Bauman, Manager Searchlight Exploration, LLC 6440 Sky Pointe Dr., Ste 140-149 Las Vegas, NV 89131 702-533-8372 searchlightwest@aol.com	
---	--

11233195

POTTS MOUNTAIN PROPERTY	SCHEDULE A
Mohave County, Arizona	
Located T11N, R12W, Sections 20 & 21 Gila & Salt River Meridian. Owen Mining District	


AMC #	CLAIM NAME	CLAIMANTS'S NAME	RECORDING INFORMATION
412191	RED TOP	SEARCHLIGHT EXPLORATION, LLC	Fee # 2011047557
412192	LEAD PILL	SEARCHLIGHT EXPLORATION, LLC	Fee # 2011047558

RECEIVED
 BLM AZ STATE OFFICE
 2018 AUG 10 P 2:29
 PHOENIX, ARIZONA

f.

U. S. BUREAU OF LAND MANAGEMENT MAINTENANCE FEE PAYMENT FOR LODE CLAIMS AND MILL SITES	RECEIVED BLM AZ STATE OFFICE 2018 AUG 10 P 2:29 PHOENIX, ARIZONA
RETURN TO Frederick C. Bauman, Esq. Ste 140-149 6440 Sky Pointe Drive Las Vegas, Nevada 89131	
	BLM DATE STAMP
The Maintenance Fees for the following claims apply to the 2019 Assessment Year	
Maintenance Fees \$155 x 5 Claims	\$775.00

Claim Name	BLM SERIAL NUMBER
ESTER BASIN PROPERTY	SEE SCHEDULE "A" ATTACHED
5 CLAIMS	
[Mohave County, Arizona]	

Submitted by  Frederick C. Bauman, Manager Searchlight Exploration, LLC 6440 Sky Pointe Dr., Ste 140-149 Las Vegas, NV 89131 702-533-8372 searchlightwest@aol.com	
--	--


ESTER BASIN PROPERTY	SCHEDULE A
Mohave County, Arizona	
Located T12N, R14W, Sections 27, 28, 29, 33 & 34 Gila & Salt River Meridian, Owen Mining District	

AMC #	CLAIM NAME	CLAIMANTS'S NAME	RECORDING INFORMATION
364367	ESTER # 1	SEARCHLIGHT EXPLORATION, LLC	Bk. 5335, Pg. 941
364368	ESTER # 2	SEARCHLIGHT EXPLORATION, LLC	Bk. 5335, Pg. 943
364369	ESTER # 3	SEARCHLIGHT EXPLORATION, LLC	Bk. 5335, Pg. 945
390900	ESTER # 4	SEARCHLIGHT EXPLORATION, LLC	Bk. 7123, Pg. 201
390901	ESTER # 5	SEARCHLIGHT EXPLORATION, LLC	Bk. 7123, Pg. 203

RECEIVED
 BLM AZ STATE OFFICE
 2010 AUG 10 P 2:29
 PHOENIX, ARIZONA

U. S. BUREAU OF LAND MANAGEMENT MAINTENANCE FEE PAYMENT FOR LODE CLAIMS AND MILL SITES	RECEIVED BLM AZ STATE OFFICE 2018 AUG 10 P 2:29 PHOENIX, ARIZONA
RETURN TO Frederick C. Bauman, Esq. Ste 140-149 6440 Sky Pointe Drive Las Vegas, Nevada 89131	
BLM DATE STAMP	
The Maintenance Fees for the following claims apply to the 2019 Assessment Year	
Maintenance Fees \$155 x 7 Claims	\$1,085.00

Claim Name	BLM SERIAL NUMBER
ALAMO PROPERTY	SEE SCHEDULE "A" ATTACHED
7 CLAIMS	
[Mohave County, Arizona]	

Submitted by  Frederick C. Bauman, Manager Searchlight Exploration, LLC 6440 Sky Pointe Dr., Ste 140-149 Las Vegas, NV 89131 702-533-8372 searchlightwest@aol.com	
--	--

4233195

ALAMO PROPERTY	SCHEDULE A
Mohave County, Arizona	
Located T11N, R13W, Section 18 & T11N, R14W, Sections 24, 26 & 27 Gila & Salt River Meridian, Owens Mining District	

AMC #	CLAIM NAME	CLAIMANTS'S NAME	RECORDING INFORMATION
428166	BIG KIMBLE # 1	SEARCHLIGHT EXPLORATION, LLC	Fee 2014-006155
428167	BONANZA # 1	SEARCHLIGHT EXPLORATION, LLC	Fee 2014-006150
428168	BONANZA # 2	SEARCHLIGHT EXPLORATION, LLC	Fee 2014-006151
428169	BONANZA # 3	SEARCHLIGHT EXPLORATION, LLC	Fee 2014-006152
428170	DEER TRAIL # 1	SEARCHLIGHT EXPLORATION, LLC	Fee 2014-006149
428171	McGUFFIE # 1	SEARCHLIGHT EXPLORATION, LLC	Fee 2014-006153
428172	McGUFFIE # 2	SEARCHLIGHT EXPLORATION, LLC	Fee 2014-006154

RECEIVED
 BLM AZ STATE OFFICE
 2018 AUG 10 P 2:29
 PHOENIX, ARIZONA

h.

U. S. BUREAU OF LAND MANAGEMENT
MAINTENANCE FEE PAYMENT FOR
LODE CLAIMS AND MILL SITES

RETURN TO
Frederick C. Bauman, Esq.
Ste 140-149
6440 Sky Pointe Drive
Las Vegas, Nevada 89131

RECEIVED
BLM AT STATE OFFICE
2018 AUG 10 P 2:20
PHOENIX, ARIZONA

BLM DATE STAMP

The Maintenance Fees for the following claims apply to the 2019 Assessment Year

Maintenance Fees \$155 x 6 Claims

\$930.00

Claim Name	BLM SERIAL NUMBER
NORTH RAWHIDE PROPERTY 6 CLAIMS [Mohave County, Arizona]	SEE SCHEDULE "A" ATTACHED

Submitted by



Frederick C. Bauman, Manager
Searchlight Exploration, LLC
6440 Sky Pointe Dr., Ste 140-149
Las Vegas, NV 89131
702-533-8372
searchlightwest@aol.com

#4233195
ENTERED
AUG 14 2018
BY: HAM

NORTH RAWHIDE PROPERTY	SCHEDULE A
Mohave County, Arizona	
Located T11N, R13W, Section 7 & T11N, R14W, Sections 1, 12 & 13 Gila & Salt River Meridian, Owens Mining District	

AMC #	CLAIM NAME	CLAIMANTS'S NAME	RECORDING INFORMATION	
→ 364370	N. RAWHIDE # 1	SEARCHLIGHT EXPLORATION, LLC	Bk.5335, Pg. 947	
┌ 428173	RAWHIDE BLUFF # 1	SEARCHLIGHT EXPLORATION, LLC	Fee 2014-006156	
	428174	RAWHIDE BLUFF # 2	SEARCHLIGHT EXPLORATION, LLC	Fee 2014-006157
	428175	RAWHIDE BLUFF # 3	SEARCHLIGHT EXPLORATION, LLC	Fee 2014-006158
	428176	RAWHIDE BLUFF # 4	SEARCHLIGHT EXPLORATION, LLC	Fee 2014-006159
└ 428177	RAWHIDE BLUFF # 5	SEARCHLIGHT EXPLORATION, LLC	Fee 2014-006160	

RECEIVED
 BLM AZ STATE OFFICE
 2010 AUG 10 P 2:30
 PHOENIX, ARIZONA

United States Department of the Interior
Bureau of Land Management
 DIV OF LANDS, MINRLS & ENERGY
 ONE N CENTRAL AVE
 PHOENIX, AZ 85004 -4427
 Phone: 602-417-9200

Receipt

No: 4233195

Transaction #: 4348532	ENTERED INTO COMPUTER
Date of Transaction: 08/13/2018	
CUSTOMER:	
FREDERICK C BAUMAN 6440 SKY POINTE DR STE 140-149 LAS VEGAS, NV 89131-4047 US	

*ONE CLAIM IS CLOSED. I authorized a Refund on 9/18/2018. PR
 AC 379 Refund Authorized for AMC 399910 @ \$155.00 PER Amy D. Request
 ENTERED SEP 18 2018*

LINE #	QTY	DESCRIPTION	REMARKS	UNIT PRICE	TOTAL
1	1.00	LOCATABLE MINERALS / MINING CLAIMS- NOT NEW-UNADJUD, ONE AUTH NO. ONLY / MINING CLAIM MONEY RECEIVED CASES: AMC356410/\$25420.00	MAINT 2019/164	- n/a -	25420.00
TOTAL:					\$25,420.00

PAYMENT INFORMATION					
1	AMOUNT:	1085.00	POSTMARKED:	N/A	
	TYPE:	CHECK	RECEIVED:	08/10/2018	
	CHECK NO:	3628			
	NAME:	IVY MINERALS INC BOX 1408 BEAUFORT SC 29901 US			
2	AMOUNT:	775.00	POSTMARKED:	N/A	
	TYPE:	CHECK	RECEIVED:	08/10/2018	
	CHECK NO:	3629			
	NAME:	IVY MINERALS INC BOX 1408 BEAUFORT SC 29901 US			
3	AMOUNT:	930.00	POSTMARKED:	N/A	
	TYPE:	CHECK	RECEIVED:	08/10/2018	
	CHECK NO:	3630			
	NAME:	IVY MINERALS INC BOX 1408 BEAUFORT SC 29901 US			

4	AMOUNT:	310.00	POSTMARKED:	N/A
	TYPE:	CHECK	RECEIVED:	08/10/2018
	CHECK NO:	3631		
	NAME:	IVY MINERALS INC BOX 1408 BEAUFORT SC 29901 US		
5	AMOUNT:	620.00	POSTMARKED:	N/A
	TYPE:	CHECK	RECEIVED:	08/10/2018
	CHECK NO:	3632		
	NAME:	IVY MINERALS INC BOX 1408 BEAUFORT SC 29901 US		
6	AMOUNT:	1550.00	POSTMARKED:	N/A
	TYPE:	CHECK	RECEIVED:	08/10/2018
	CHECK NO:	3633		
	NAME:	IVY MINERALS INC BOX 1408 BEAUFORT SC 29901 US		
7	AMOUNT:	1395.00	POSTMARKED:	N/A
	TYPE:	CHECK	RECEIVED:	08/10/2018
	CHECK NO:	3634		
	NAME:	IVY MINERALS INC BOX 1408 BEAUFORT SC 29901 US		
8	AMOUNT:	3720.00	POSTMARKED:	N/A
	TYPE:	CHECK	RECEIVED:	08/10/2018
	CHECK NO:	3635		
	NAME:	IVY MINERALS INC BOX 1408 BEAUFORT SC 29901 US		
9	AMOUNT:	2790.00	POSTMARKED:	N/A
	TYPE:	CHECK	RECEIVED:	08/10/2018
	CHECK NO:	3636		
	NAME:	IVY MINERALS INC BOX 1408 BEAUFORT SC 29901 US		
10	AMOUNT:	3720.00	POSTMARKED:	N/A
	TYPE:	CHECK	RECEIVED:	08/10/2018
	CHECK NO:	3637		
	NAME:	IVY MINERALS INC BOX 1408 BEAUFORT SC 29901 US		

11	AMOUNT:	8525.00	POSTMARKED:	N/A
	TYPE:	CHECK	RECEIVED:	08/10/2018
	CHECK NO:	3638		
	NAME:	IVY MINERALS INC BOX 1408 BEAUFORT SC 29901 US		

REMARKS

This receipt was generated by the automated BLM Collections and Billing System and is a paper representation of a portion of the official electronic record contained therein.

AMC399871

Authorized Date09/18/2018

Instructions to AccountsAZ BLM REFUND \$155, TO IVY MINERALS INC; FOR
MAINTENANCE FEE PAYMENT ON A CLOSED CLAIM, ON
AMC399910, RECEIPT #4233195. PB 602-417-9360.

Login ID5957

Entry Date09/18/2018

Total Amount\$155.00

DEPARTMENT OF THE INTERIOR
BUREAU OF LAND MANAGEMENT
MINING CLAIMS

(LIVE) Serial Register Page

Run Date/Time: 9/18/2018 12:49 PM

Page 1 Of 1

01 05-10-1872;017STAT0091;30USC26,28,34

Total Acres

Serial Number

Case Type 384101: LODE CLAIM

AMC399910

Claim Name: A40

Commodity:

Case Disposition: CLOSED

Lead File Number

Required Maintenance Fee:

AMC399871

Name & Address

Interest Relationship

IVY MINERALS INC	PO BOX 2532	BOISE ID 83701-2532	CLAIMANT
SEARCHLIGHT EXPLORATION LLC	6440 SKY POINTE DR STE 140-149	LAS VEGAS NV 89131-4047	CLAIMANT

<u>Mer</u>	<u>Twp</u>	<u>Rng</u>	<u>Sec</u>	<u>Quadrant</u>	<u>District</u>	<u>County / State</u>
14	0110N	0020E	018	SW	HASSAYAMPA FIELD OFFICE	YAVAPAI AZ

<u>Act Date</u>	<u>Code</u>	<u>Action Text</u>	<u>Action Remarks</u>	<u>Receipt Number</u>
01/23/2010	403	LOCATION DATE		
03/23/2010	395	RECORDATION NOTICE RECD	1	2106141
08/06/2010	682	MAINTENANCE FEE/\$140	2011	2185675
03/23/2010	484	LOCATION YEAR / MAINTENANCE FEE	2010	2106141
09/18/2018	379	REFUND AUTHORIZED	\$155;CLOSED CLAIM	4233195
10/12/2012	379	REFUND AUTHORIZED	\$140;CLOSED CLAIM	2628559
08/10/2012	396	TRF OF INTEREST FILED	ABINGTON RESOURCES US	2628548
08/10/2012	398	DOC RETURNED UNRECORDED	\$10;396	2628564
10/28/2011	379	REFUND AUTHORIZED	\$140;PD MF CLSD CLAIM	2412798
03/01/2011	239	DECLARED NULL & VOID	LAND STATUS	
12/10/2010	635	AMENDED LOCATION FILED	LLD	2265770
08/30/2010	669	LAND STATUS CHECKED		
03/23/2010	501	ACCT ADV IN LEAD FILE	AMC399871;	
01/26/2010	404	COUNTY RECORDATION	0;4720;58	

Line Nr

Remarks

350564

364364 414426
428166 414430
415239 414434

U. S. BUREAU OF LAND MANAGEMENT MAINTENANCE FEE PAYMENT FOR LODE CLAIMS AND MILL SITES		426601 414441	
		390899 412366	
		366290 412191	
RETURN TO Frederick C. Bauman, Esq. Ste 140-149 6440 Sky Pointe Drive Las Vegas, Nevada 89131		362684	
		399871	
		403931	
		356410	
		363464	
		PHOENIX, ARIZONA 2011 JUL 12 P 3:17 RECEIVED BLM AZ STATE OFFICE	
		BLM DATE STAMP	
The Maintenance Fees for the following claims apply to the 2018 Assessment Year			
Maintenance Fees \$155 x 10 Claims		\$1,550.00	

Claim Name	BLM SERIAL NUMBER
WHITE HILLS PROPERTY: 3 LODE CLAIMS 7 PLACER CLAIMS	SEE SCHEDULE "A" ATTACHED

Submitted by <i>Frederick C. Bauman</i> Frederick C. Bauman, Manager White Hill (MP) Placer Association SEE EXHIBIT "A" FOR OWNERSHIP 6440 Sky Pointe Dr., Ste 140-149 Las Vegas, NV 89131 702-533-8372 searchlightwest@aol.com	Submitted by <i>Frederick C. Bauman</i> Frederick C. Bauman, Manager Anaconda Exploration, LLC 6440 Sky Pointe Dr., Ste 140-149 Las Vegas, NV 89131 702-533-8372 searchlightwest@aol.com
---	---

3887529

INTERE

JUL 14 2017

BY: *RAM*

SCHEDULE "A"

White Hills Property

List of unpatented claims located in Sections 14, 15, 22, 26 and 27, T26N, R21W G&SR B&M, Weaver Mining District, Mohave County, Arizona

<u>CLAIM NAME</u>	<u>CLAIMANT'S NAME</u>	<u>AMC NUMBER</u>	<u>RECORDING INFO</u>
MOCKINGBIRD #2	Anaconda Exploration, LLC	350565 - Amended	Bk 3155 pg 813 Bk 4248 pg 337
DANDY #1	Anaconda Exploration, LLC	350569 - Amended Amended	Bk 3155 pg 821 Bk 4253 pg 385 Bk 4290 pg 367
GREAT-WEST #1	Anaconda Exploration, LLC	350573 -	Bk 3155 pg 821
			Amended Bk 4253 pg 387
			Amended Bk 4290 pg 369
MP 16	Frederick C Bauman et al. See attachment for additional 7 owners	414426 -	Amended Fee 2012012404 Fee 2013911645
MP 12	Frederick C Bauman et al. See attachment for additional 7 owners	414430 -	Amended Fee 2012012575 Fee 2013911642
MP 3	Frederick C Bauman et al. See attachment for additional 7 owners	414434 -	Amended Fee 2012013055 Fee 2013911640
MP 1	Frederick C Bauman et al. See attachment for additional 7 owners	414441	Amended Fee 2012013056 Fee 2013911639
MP 5	Frederick C Bauman et al. See attachment for additional 7 owners	414442	Amended Fee 2012013057 Fee 2013911641
MP 13	Frederick C Bauman et al. See attachment for additional 7 owners	414443	Amended Fee 2012013058 Fee 2013911643
MP 15	Frederick C Bauman et al. See attachment for additional 7 owners	414444	Amended Fee 2012013059 Fee 2013911644

RECEIVED
 JUL 12 P 3:17
 MOHAVE COUNTY, ARIZONA

EXHIBIT "A"


WHITE HILLS (MP) PLACER ASSOCIATION

Frederick C. Bauman, 6440 Sky Pointe Dr., Ste 140-149, Las Vegas, NV 89131
Barbara M. Bauman, 6440 Sky Pointe Dr., Ste 140-149, Las Vegas, NV 89131
Anaconda Exploration, LLC, 6440 Sky Pointe Dr., Ste 140-412, Las Vegas, NV 89131
McIntyre & Bauman Group, LLC, 6440 Sky Pointe Dr., Ste 140-412, Las Vegas, NV 89131
Middle Verde Development Co., LLC, 6440 Sky Pointe Dr., Ste 140-412, Las Vegas, NV 89131
Searchlight Exploration, LLC, 6440 Sky Pointe Dr., Ste 140-412, Las Vegas, NV 89131
Jeffrey W. Compton, 6115 Grand Teton Dr., Las Vegas, NV 89131
Thomas A. Climo, 7300 Cogburn St., Las Vegas, NV 89131

RECEIVED
BLM ARIZONA DISTRICT OFFICE
2017 JUL 12 P 3:17
PHOENIX, ARIZONA

U. S. BUREAU OF LAND MANAGEMENT MAINTENANCE FEE PAYMENT FOR LODGE CLAIMS AND MILL SITES	<div style="text-align: center;"> <p>RECEIVED BLM ASSESSMENT OFFICE 2017 JUL 12 P 3:11 PHOENIX, ARIZONA</p> </div>
RETURN TO Frederick C. Bauman, Esq. Ste 140-149 6440 Sky Pointe Drive Las Vegas, Nevada 89131	
BLM DATE STAMP	
The Maintenance Fees for the following claims apply to the 2018 Assessment Year	
Maintenance Fees \$155 x 4 Claims	\$620.00

Claim Name	BLM SERIAL NUMBER
SILVERFIELD PROPERTY 4 CLAIMS	SEE SCHEDULE "A" ATTACHED

Submitted by  Frederick C. Bauman, Manager Searchlight Exploration, LLC 6440 Sky Pointe Dr., Ste 140-149 Las Vegas, NV 89131 702-533-8372 searchlightwest@aol.com	
--	--

SCHEDULE "A"

Silverfield Property


List of unpatented claims located in Sections 31 and 32 of T11N, R14W G&SR B&M, Owens Mining District, Mohave County, Arizona (all claims unpatented)

<u>CLAIM NAME</u>	<u>CLAIMANT'S NAME</u>	<u>AMC NUMBER</u>	<u>RECORDING INFO</u>
SFL #4	Searchlight Exploration, LLC	412366	
SFL #5	Searchlight Exploration, LLC	412367	Fee#2011047553
SFL #6	Searchlight Exploration, LLC	412368	Fee#2011047554
			Fee#2011047555
SFL #7	Searchlight Exploration, LLC	412369	Fee#2012031507
		amended	Fee#2011047556
		amended	Fee#2012031508

RECEIVED
BLM AT SHERIFF'S OFFICE
2011 JUL 12 P 3:17
PHOENIX, ARIZONA

U. S. BUREAU OF LAND MANAGEMENT MAINTENANCE FEE PAYMENT FOR LODE CLAIMS AND MILL SITES	<div style="text-align: right;"> <p>RECEIVED BLM AT SALT LAKE OFFICE 2017 JUL 12 P 3: PHOENIX, ARIZONA</p> </div>
RETURN TO Frederick C. Bauman, Esq. Ste 140-149 6440 Sky Pointe Drive Las Vegas, Nevada 89131	
	BLM DATE STAMP
The Maintenance Fees for the following claims apply to the 2018 Assessment Year	
Maintenance Fees \$155 x 2 Claims	\$310.00

Claim Name	BLM SERIAL NUMBER
POTTS MOUNTAIN PROPERTY 2 CLAIMS	SEE SCHEDULE "A" ATTACHED

Submitted by  Frederick C. Bauman, Manager Searchlight Exploration, LLC 6440 Sky Pointe Dr., Ste 140-149 Las Vegas, NV 89131 702-533-8372 searchlightwest@aol.com	
--	--

SCHEDULE "A"

Potts Mountain Property

List of unpatented claims located in Sections 20 and 21 of T11N, R14W G&SR B&M, Owens Mining District, Mohave County, Arizona (all claims unpatented)

<u>CLAIM NAME</u>	<u>CLAIMANT'S NAME</u>	<u>AMC NUMBER</u>	<u>RECORDING INFO</u>
Red Top	Searchlight Exploration, LLC	412191	Fee#2011047557
Lead Pill	Searchlight Exploration, LLC	412192	Fee#2011047558

RECEIVED
BLM ARIZONA OFFICE
2011 JUL 12 P 3:16
PHOENIX, ARIZONA

U. S. BUREAU OF LAND MANAGEMENT
MAINTENANCE FEE PAYMENT FOR
LODE CLAIMS AND MILL SITES

RETURN TO
Frederick C. Bauman, Esq.
Ste 140-149
6440 Sky Pointe Drive
Las Vegas, Nevada 89131


RECEIVED
BLM ASSET OFFICE
2017 JUL 12 P 3:16
PHOENIX, ARIZONA

BLM DATE STAMP

The Maintenance Fees for the following claims apply to the 2018 Assessment Year

Maintenance Fees \$155 x 6 Claims \$930.00

Claim Name	BLM SERIAL NUMBER
NORTH RAWHIDE PROPERTY 6 CLAIMS	SEE SCHEDULE "A" ATTACHED

Submitted by

Frederick C. Bauman, Manager
Searchlight Exploration, LLC
6440 Sky Pointe Dr., Ste 140-149
Las Vegas, NV 89131
702-533-8372
searchlightwest@aol.com

SCHEDULE "A"

N. Rawhide Property


List of unpatented claims located in Section 7 of T11N, R13W and Sections 1, 12 and 13 of T11N, R14W G&SR B&M, Owens Mining District, Mohave County, Arizona (all claims unpatented)

<u>CLAIM NAME</u>	<u>CLAIMANT'S NAME</u>	<u>AMC NUMBER</u>	<u>RECORDING INFO</u>
N. RAWHIDE # 1 RAWHIDE BLUFF #1	Searchlight Exploration, LLC Searchlight Exploration, LLC	364370 — 428173 7	Bk 5335 p. 947 Fee 2014006156
RAWHIDE BLUFF #2	Searchlight Exploration, LLC	428174	Fee 2014006157
RAWHIDE BLUFF #3	Searchlight Exploration, LLC	428175	Fee 2014006158
RAWHIDE BLUFF #4	Searchlight Exploration, LLC	428176	Fee 2014006159
RAWHIDE BLUFF #5	Searchlight Exploration, LLC	428177 J	Fee 2014006160

RECEIVED
BLM ARIZONA
2017 JUL 12 P 3:16
PHOENIX, ARIZONA

U. S. BUREAU OF LAND MANAGEMENT MAINTENANCE FEE PAYMENT FOR LODE CLAIMS AND MILL SITES	<p style="text-align: center;">RECEIVED BLM AREA OFFICE 2017 JUL 12 P 3:15 PHOENIX, ARIZONA</p>
<p style="text-align: center;">RETURN TO</p> Frederick C. Bauman, Esq. Ste 140-149 6440 Sky Pointe Drive Las Vegas, Nevada 89131	
BLM DATE STAMP	
The Maintenance Fees for the following claims apply to the 2018 Assessment Year	
Maintenance Fees \$155 x 24 Claims	\$3,720.00

Claim Name	BLM SERIAL NUMBER
KIT CARSON PROPERTY: 24 CLAIMS	SEE SCHEDULE "A" ATTACHED

	Submitted by  Frederick C. Bauman, Manager Middle Verde Development Co, LLC 6440 Sky Pointe Dr., Ste 140-149 Las Vegas, NV 89131 702-533-8372 searchlightwest@aol.com
--	---

SCHEDULE "A"

Kit Carson Property

List of unpatented claims located in Sections 20, 21 and 29 of T13N, R1E G&SR B&M, Big Bug Mining District, Yavapai County, Arizona

<u>CLAIM NAME</u>	<u>CLAIMANT'S NAME</u>	<u>AMC NUMBER</u>	<u>RECORDING INFO</u>
KIT CARSON #1	Middle Verde Development Co., LLC	415239 7	Bk 4868 pg 503
LOOKOUT LODGE	Middle Verde Development Co., LLC	415240)	Bk 4868 pg 504
KIT CARSON #2	Middle Verde Development Co., LLC	426627 7	Bk 4998 pg 496
KIT CARSON #3	Middle Verde Development Co., LLC	426628	Bk 4998 pg 497
KIT CARSON #4	Middle Verde Development Co., LLC	426629	Bk 4998 pg 498
KIT CARSON #5	Middle Verde Development Co., LLC	426630	Bk 4998 pg 499
KIT CARSON #6	Middle Verde Development Co., LLC	426631	Bk 4998 pg 500
KIT CARSON #7	Middle Verde Development Co., LLC	426632	Bk 4998 pg 501
LADY ALDE #1	Middle Verde Development Co., LLC	426633	Bk 4998 pg 502
LADY ALDE #2	Middle Verde Development Co., LLC	426634	Bk 4998 pg 503
LADY ALDE #3	Middle Verde Development Co., LLC	426635	Bk 4998 pg 504
LADY ALDE #4	Middle Verde Development Co., LLC	426636	Bk 4998 pg 505
LADY ALDE #5	Middle Verde Development Co., LLC	426637	Bk 4998 pg 506
LADY ALDE #6	Middle Verde Development Co., LLC	426638	Bk 4998 pg 507
LADY ALDE #7	Middle Verde Development Co., LLC	426639	Bk 4998 pg 508
LADY ALDE #8	Middle Verde Development Co., LLC	426640	Bk 4998 pg 509
LADY ALDE #9	Middle Verde Development Co., LLC	426641	Bk 4998 pg 510
LADY ALDE #10	Middle Verde Development Co., LLC	426642	Bk 4998 pg 511
LOOKOUT #2	Middle Verde Development Co., LLC	426643	Bk 4998 pg 512
LOOKOUT #3	Middle Verde Development Co., LLC	426644	Bk 4998 pg 513
LOOKOUT #4	Middle Verde Development Co., LLC	426645]	Bk 4998 pg 514


RECEIVED
 DEPT. OF REVENUE
 YAVAPAI COUNTY
 ARIZONA
 JUN 11 2010

LOOKOUT #5	Middle Verde Development Co., LLC	426646		Bk 4998 pg 515
LOOKOUT #6	Middle Verde Development Co., LLC	426647		Bk 4998 pg 516
SILVER BELT #1	Middle Verde Development Co., LLC	426648	✓	Bk 4998 pg 517

RECEIVED
 PLM AND RECEIVED OFFICE
 2017 JUL 12 P 3:16
 PHOENIX, ARIZONA

U. S. BUREAU OF LAND MANAGEMENT MAINTENANCE FEE PAYMENT FOR LODE CLAIMS AND MILL SITES	<p style="text-align: center;">RECEIVED BLM ATTEMPTED OFFICE 2017 JUL 12 P 3:15 PHOENIX, ARIZONA</p>
<p style="text-align: center;">RETURN TO</p> Frederick C. Bauman, Esq. Ste 140-149 6440 Sky Pointe Drive Las Vegas, Nevada 89131	
BLM DATE STAMP	
The Maintenance Fees for the following claims apply to the 2018 Assessment Year	
Maintenance Fees \$155 x 5 Claims	\$775.00

Claim Name	BLM SERIAL NUMBER
ESTER BASIN PROPERTY 5 CLAIMS	SEE SCHEDULE "A" ATTACHED

Submitted by  Frederick C. Bauman, Manager Searchlight Exploration, LLC 6440 Sky Pointe Dr., Ste 140-149 Las Vegas, NV 89131 702-533-8372 searchlightwest@aol.com	
--	--

SCHEDULE "A"

Ester Basin Property



List of unpatented claims located in Sections 27, 28, 29, 33 and 34 of T12N, R14W G&SR B&M, Owens Mining District, Mohave County, Arizona (all claims unpatented)

<u>CLAIM NAME</u>	<u>CLAIMANT'S NAME</u>	<u>AMC NUMBER</u>	<u>RECORDING INFO</u>
ESTER #1	Searchlight Exploration, LLC	364367 7	Bk 5335 pg 941
ESTER #2	Searchlight Exploration, LLC	364368	Bk 5335 pg 943
ESTER #3	Searchlight Exploration, LLC	364369 J	Bk 5335 pg 945
ESTER #4	Searchlight Exploration, LLC	390900 7	Bk 7123 pg 201
ESTER #5	Searchlight Exploration, LLC	390901 J	Bk 7123 pg 203

RECEIVED
CLM. DIVISION
2011 JUL 12 P 3:15
PHOENIX, ARIZONA

U. S. BUREAU OF LAND MANAGEMENT MAINTENANCE FEE PAYMENT FOR LODE CLAIMS AND MILL SITES	<p style="text-align: center;">RECEIVED BLM ASSESSMENT OFFICE 2011 JUL 12 P 3:15 PHOENIX, ARIZONA</p>
<p style="text-align: center;">RETURN TO</p> Frederick C. Bauman, Esq. Ste 140-149 6440 Sky Pointe Drive Las Vegas, Nevada 89131	
BLM DATE STAMP	
The Maintenance Fees for the following claims apply to the 2018 Assessment Year	
Maintenance Fees \$155 x 24 Claims	\$3,720.00

Claim Name	BLM SERIAL NUMBER
CLARA PROPERTY: 24 CLAIMS	SEE SCHEDULE "A" ATTACHED

Submitted by  Frederick C. Bauman, Manager Searchlight Exploration, LLC 6440 Sky Pointe Dr., Ste 140-149 Las Vegas, NV 89131 702-533-8372 searchlightwest@aol.com	Submitted by  Frederick C. Bauman, Manager Anaconda Exploration, LLC 6440 Sky Pointe Dr., Ste 140-149 Las Vegas, NV 89131 702-533-8372 searchlightwest@aol.com
--	--

SCHEDULE "A"

Clara Property


List of unpatented claims located in Section 3 of T9N, R15W and Section 35 of T10N, R15W, G&SR B&M, Santa Maria Mining District, La Paz County, Arizona (all claims unpatented)

<u>CLAIM NAME</u>	<u>CLAIMANT'S NAME</u>	<u>AMC NUMBER</u>	<u>RECORDING INFO</u>
MM #36	Searchlight Exploration, LLC	366290	Fee#2005-03763
MM #38	Searchlight Exploration, LLC	366291	Fee#2005-03764
MM #40	Searchlight Exploration, LLC	366292	Fee#2005-03765
MM #57	Searchlight Exploration, LLC	366293	Fee#2005-03766
MM #59	Searchlight Exploration, LLC	366294	Fee#2005-03767
MM #61	Searchlight Exploration, LLC	366295	Fee#2005-03768
Margaret	Anaconda Exploration, LLC	426609	Fee#2013-05139
McClelland	Anaconda Exploration, LLC	426610	Fee#2013-05141
MM 101	Anaconda Exploration, LLC	426611	Fee#2013-05143
MM 102	Anaconda Exploration, LLC	426612	Fee#2013-05144
MM 103	Anaconda Exploration, LLC	426613	Fee#2013-05145
MM 104	Anaconda Exploration, LLC	426614	Fee#2013-05146
MM 105	Anaconda Exploration, LLC	426615	Fee#2013-05147
MM 106	Anaconda Exploration, LLC	426616	Fee#2013-05148
Protector No. 3	Anaconda Exploration, LLC	426617	Fee#2013-05142
Tede	Anaconda Exploration, LLC	426618	Fee#2013-05137
Tommie C	Anaconda Exploration, LLC	426619	Fee#2013-05140
Tommie R	Anaconda Exploration, LLC	426620	Fee#2013-05138
Hazel	Anaconda Exploration, LLC	426621	Fee#2013-05133
Josephine	Anaconda Exploration, LLC	426622	Fee#2013-05132
Klapetsky	Anaconda Exploration, LLC	426623	Fee#2013-05134
Nellie	Anaconda Exploration, LLC	426624	Fee#2013-05136
Rodgers	Anaconda Exploration, LLC	426625	Fee#2013-05135
Wilson	Anaconda Exploration, LLC	426626	Fee#2013-05131

RECEIVED
 PLM AND RECORDING OFFICE
 2017 JUL 12 P 3:15
 PHOENIX, ARIZONA

U. S. BUREAU OF LAND MANAGEMENT MAINTENANCE FEE PAYMENT FOR LODE CLAIMS AND MILL SITES	RECEIVED BLM AZ DISTRICT OFFICE 2017 JUL 12 P 3:14 PHOENIX, ARIZONA
RETURN TO Frederick C. Bauman, Esq. Ste 140-149 6440 Sky Pointe Drive Las Vegas, Nevada 89131	
BLM DATE STAMP	
The Maintenance Fees for the following claims apply to the 2018 Assessment Year	
Maintenance Fees \$155 x 9 Claims	\$1,395.00

Claim Name	BLM SERIAL NUMBER
BURNT WELLS PROPERTY: 9 CLAIMS	SEE SCHEDULE "A" ATTACHED

	Submitted by  Frederick C. Bauman, Manager Anaconda Exploration, LLC 6440 Sky Pointe Dr., Ste 140-149 Las Vegas, NV 89131 702-533-8372 searchlightwest@aol.com
--	--

SCHEDULE "A"

Burnt Well Property


List of unpatented claims located in Section 30 of T9N, R11W and Section 36 of T9N, R12W, G&SR B&M, Harcuvar Mining District, La Paz County, Arizona (all claims unpatented)

<u>CLAIM NAME</u>	<u>CLAIMANT'S NAME</u>	<u>AMC NUMBER</u>	<u>RECORDING INFO</u>
SILVER LINING LODE	Anaconda Exploration, LLC	362684 -	Fee#2004-04684
BU 14	Anaconda Exploration, LLC	426601 7	Fee#2013-05123
BU 16	Anaconda Exploration, LLC	426602	Fee#2013-05124
BU 38	Anaconda Exploration, LLC	426603	Fee#2013-05125
BU 40	Anaconda Exploration, LLC	426604	Fee#2013-05126
BU 42	Anaconda Exploration, LLC	426605	Fee#2013-05127
BU 45	Anaconda Exploration, LLC	426606	Fee#2013-05128
BU 46	Anaconda Exploration, LLC	426607	Fee#2013-05129
BU 47	Anaconda Exploration, LLC	426608 J	Fee#2013-05130

RECEIVED
BLM ARIZONA DISTRICT OFFICE
2017 JUL 12 P 3:14
PHOENIX, ARIZONA

U. S. BUREAU OF LAND MANAGEMENT MAINTENANCE FEE PAYMENT FOR LODE CLAIMS AND MILL SITES	RECEIVED BLM AZ STATE OFFICE 2017 JUL 12 P 3:13 PHOENIX, ARIZONA
RETURN TO Frederick C. Bauman, Esq. Ste 140-149 6440 Sky Pointe Drive Las Vegas, Nevada 89131	
BLM DATE STAMP	
The Maintenance Fees for the following claims apply to the 2018 Assessment Year	
Maintenance Fees \$155 x 7 Claims	\$1,085.00

Claim Name	BLM SERIAL NUMBER
ALAMO PROPERTY 7 CLAIMS	SEE SCHEDULE "A" ATTACHED

Submitted by  Frederick C. Bauman, Manager Searchlight Exploration, LLC 6440 Sky Pointe Dr., Ste 140-149 Las Vegas, NV 89131 702-533-8372 searchlightwest@aol.com	
--	--

SCHEDULE "A"

Alamo Property

List of unpatented claims located in Section 18 of T11N, R13W and Sections 24, 26 and 27 of T11N, R14W G&SR B&M, Ower's Mining District, Mohave County, Arizona (all claims unpatented)

<u>CLAIM NAME</u>	<u>CLAIMANT'S NAME</u>	<u>AMC NUMBER</u>	<u>RECORDING INFO</u>
DEER TRAIL #1	Searchlight Exploration, LLC	428170 -	Fee 2014006149
BONANZA #1	Searchlight Exploration, LLC	428167 7	Fee 2014006150
BONANZA #2	Searchlight Exploration, LLC	428168	Fee 2014006151
BONANZA #3	Searchlight Exploration, LLC	428169 }	Fee 2014006152
McGUFFIE #1	Searchlight Exploration, LLC	428171 7	Fee 2014006153
McGUFFIE #2	Searchlight Exploration, LLC	428172 }	Fee 2014006154
BIG KIMBLE #1	Searchlight Exploration, LLC	428166 -	Fee 2014006155

RECEIVED
BLM ARIZONA OFFICE
2011 JUL 12 P 3:13
PHOENIX, ARIZONA

U. S. BUREAU OF LAND MANAGEMENT MAINTENANCE FEE PAYMENT FOR LODE CLAIMS AND MILL SITES	<p style="text-align: center;">RECEIVED BLM WEST OFFICE 2017 JUL 12 P 3:12 PHOENIX, ARIZONA</p>
<p style="text-align: center;">RETURN TO</p> Frederick C. Bauman, Esq. Ste 140-149 6440 Sky Pointe Drive Las Vegas, Nevada 89131	
BLM DATE STAMP	
The Maintenance Fees for the following claims apply to the 2018 Assessment Year	
Maintenance Fees \$155 x 54 Claims	\$8,370.00

Claim Name	BLM SERIAL NUMBER
TREASURE KING PROPERTY 54 CLAIMS	SEE EXHIBIT "A" ATTACHED


Submitted by  Frederick C. Bauman, Manager Searchlight Exploration, LLC 6440 Sky Pointe Dr., Ste 140-149 Las Vegas, NV 89131 702-533-8372 searchlightwest@aol.com	
--	--

EXHIBIT "A"
Treasure King Property
Big Bug / Turkey Creek Mining Districts
Yavapai County, Arizona

<u>CLAIM NAME</u>	<u>AMC#</u>	<u>COUNTY INFO</u>	<u>TOWNSHIP/RANGE/SECTION</u>
A1	399871	Bk 4720 pg 19	T11.5N R1E S25
A2	399872	Bk 4720 pg 20	T11.5N R1E S25
A3	399873	Bk 4720 pg 21	T11.5N R1E S25
A4	399874	Bk 4720 pg 22	T11.5N R1E S25
A5	399875	Bk 4720 pg 23	T11.5N R1E S25
A6	399876	Bk 4720 pg 24	T11.5N R1E S25
A7	399877	Bk 4720 pg 25	T11.5N R1E S25
A8	399878	Bk 4720 pg 26	T11.5N R1E S25
A9	399879	Bk 4720 pg 27	T11.5N R1E S25
A10	399880	Bk 4720 pg 28	T11.5N R1E S25
A11	399881	Bk 4720 pg 29	T11.5N R1E S25
A12	399882	Bk 4720 pg 30	T11.5N R1E S25
A13	399883	Bk 4720 pg 31	T11.5N R1E S25
A14	399884	Bk 4720 pg 32	T11.5N R1E S25
A15	399885	Bk 4720 pg 33	T11.5N R1E S25
A16	399886	Bk 4720 pg 34	T11.5N R1E S25
A17	399887	Bk 4720 pg 35	T11.5N R1E, S25, 36
A18	399888	Bk 4720 pg 36	T11.5N R1E, S25, 36
A19	399889	Bk 4720 pg 37	T11.5N R1E, S36
A20	399890	Bk 4720 pg 38	T11.5N R1E, S36
A21	399891	Bk 4720 pg 39	T11.5N R1E, S36
A22	399892	Bk 4720 pg 40	T11.5N R1E, S36
A23	399893	Bk 4720 pg 41	T11.5N R1E, S36
A24	399894	Bk 4720 pg 42	T11.5N R1E, S36
A25	399895	Bk 4720 pg 43	T11.5N R1E, S36
A26	399896	Bk 4720 pg 44	T11.5N R1E, S36
A27	399897	Bk 4720 pg 45	T11.5N R1E, S36
A28	399898	Bk 4720 pg 46	T11.5N R1E, S36
A29	399899	Bk 4720 pg 47	T11.5N R1E, S36
A30	399900	Bk 4720 pg 48	T11.5N R1E, S36
A31	399901	Bk 4720 pg 49	T11.5N R1E, S36
A32	399902	Bk 4720 pg 50	T11.5N R1E, S36
A33	399903	Bk 4720 pg 51	T11.5N R1E, S36
A34	399904	Bk 4720 pg 52	T11.5N R1E, S36
A35	399905	Bk 4720 pg 53	T11.5N R1E, S36
A36	399906	Bk 4720 pg 54	T11.5N R1E, S36
A37	399907	Bk 4720 pg 55	T11N R1E S1
A38	399908	Bk 4720 pg 56	T11N R1E S1
A39	399909	Bk 4720 pg 57	T11.5N R1E S24
A41	403931	Bk 4770 pg 699	T11.5N R1E, S25, 36
A42	403932	Bk 4770 pg 700	T11.5N R1E S36
A43	403933	Bk 4770 pg 701	T11.5N R1E S36

RECEIVED
 BLM ARIZONA
 2011 JUL 12 P 3:12
 PHOENIX ARIZONA

<u>CLAIM NAME</u>	<u>AMC#</u>	<u>COUNTY INFO</u>	<u>TOWNSHIP/RANGE/SECTION</u>
A44	403934 7	Bk 4770 pg 702	T11.5N R1E S36
A45	403935	Bk 4770 pg 703	T11.5N R1E S36
A46	403936	Bk 4772 pg 451	T11.5N R1E S24
A47	403937	Bk 4772 pg 453	T11.5N R1E S24
A48	403938	Bk 4772 pg 452	T11.5N R1E S24
A49	403939 J	Bk 4772 pg 454	T11.5N R1E S24
Treasure King Lode Claim	356410 -	Bk 3928 pg 281	T11.5N R1E Sec 24
Treasure King #2	363470 7	Bk4202 pg 688	T11.5N R1E Secs 25, 36
Treasure King #3	363471	Bk4202 pg 689	T11.5N R1E Secs 25, 36
Treasure King #4	363472	Bk4202 pg 690	T11.5N R1E Secs 25, 36
Treasure King #5	363473	Bk4202 pg 691	T11.5N R1E Sec 36
Treasure King #6	363474 J	Bk4202 pg 692	T11.5N R1E Sec 36 T11N R1E Sec 1

RECEIVED
 BLM AT SALT RIVER
 2017 JUL 12 P 3:13
 PHOENIX, ARIZONA

PRESS FIRMLY TO SEAL

PRIORITY® ★ MAIL ★

-  DATE OF DELIVERY SPECIFIED*
-  USPS TRACKING™ INCLUDED*
-  INSURANCE INCLUDED*
-  PICKUP AVAILABLE

* Domestic only

WHEN USED INTERNATIONALLY,
A CUSTOMS DECLARATION
LABEL MAY BE REQUIRED.

RECEIVED
BLM ARIZONA OFFICE
2017 JUL 12 P 3:12
PHOENIX, ARIZONA

P

U.S. POSTAGE
\$7.10
PM 2-DAY
89130 0024
07/08/17
06 2500
08276733


PRIORITY MAIL 2-DAY™

EXPECTED DELIVERY 07/12/2017
0 lb. 6.60 oz.

SHIP TO:
0024

1 N CENTRAL AVE STE 800
PHOENIX AZ 85004-4427

USPS TRACKING NUMBER



9505 5000 1193 7190 0000 43

TYVEK IS RECYCLABLE
SEE www.usps.com FOR MORE INFORMATION

PRESS FIRMLY TO SEAL

PRIORITY® ★ MAIL ★

 UNITED STATES
POSTAL SERVICE®
VISIT US AT USPS.COM®
ORDER FREE SUPPLIES ONLINE

FROM:

FROM: *Bauman*
6440 Sky Pointe Dr.
Ste 140-149
Las Vegas, NV 89131

TO: *USDA / BLM*
Arizona State Office
1 N. Central Ave, Ste 800
Phoenix, AZ 85004

Attn: Mining Claims



EPI4 July 2013
OD: 11.625 x 15.125

Label 228, March 2016

FOR DOMESTIC AND INTERNATIONAL USE

VISIT US AT USPS.COM
ORDER FREE SUPPLIES ONLINE



Please Recycle
 This packaging is the property of the U.S. Postal Service® and is provided solely for use in sending Priority Mail® shipments. Misuse may be a violation of federal law. This packaging is not for resale. EPI4 © U.S. Postal Service, July 2013; All rights reserved.
 DuPont™ Tyvek®
 Protect What's Inside.™

United States Department of the Interior
Bureau of Land Management
 DIV OF LANDS, MINRLS & ENERGY
 ONE N CENTRAL AVE
 PHOENIX, AZ 85004 -4427
 Phone: 602-417-9200

Receipt

No: 3887529

Transaction #: 3996736	
Date of Transaction: 07/13/2017	
CUSTOMER:	
IVY MINERALS INC PO BOX 2532 BOISE, ID 83701-2532 US	

LINE #	QTY	DESCRIPTION	REMARKS	UNIT PRICE	TOTAL
1	1.00	LOCATABLE MINERALS / MINING CLAIMS- NOT NEW-UNADJUD, ONE AUTH NO. ONLY / MINING CLAIM MONEY RECEIVED CASES: AMC350565/\$22475.00	MAINT 2018/145	- n/a -	22475.00
TOTAL:					\$22,475.00

PAYMENT INFORMATION					
1	AMOUNT:	8370.00	POSTMARKED:	07/09/2017	
	TYPE:	CHECK	RECEIVED:	07/12/2017	
	CHECK NO:	3377			
	NAME:	IVY MINERALS INC PO BOX 2532 BOISE ID 83701-2532 US			
2	AMOUNT:	1085.00	POSTMARKED:	07/09/2017	
	TYPE:	CHECK	RECEIVED:	07/12/2017	
	CHECK NO:	3379			
	NAME:	IVY MINERALS INC PO BOX 2532 BOISE ID 83701-2532 US			
3	AMOUNT:	1395.00	POSTMARKED:	07/09/2017	
	TYPE:	CHECK	RECEIVED:	07/12/2017	
	CHECK NO:	3380			
	NAME:	IVY MINERALS INC PO BOX 2532 BOISE ID 83701-2532 US			

4	AMOUNT:	3720.00	POSTMARKED:	07/09/2017
	TYPE:	CHECK	RECEIVED:	07/12/2017
	CHECK NO:	3381		
	NAME:	IVY MINERALS INC PO BOX 2532 BOISE ID 83701-2532 US		
5	AMOUNT:	775.00	POSTMARKED:	07/09/2017
	TYPE:	CHECK	RECEIVED:	07/12/2017
	CHECK NO:	3382		
	NAME:	IVY MINERALS INC PO BOX 2532 BOISE ID 83701-2532 US		
6	AMOUNT:	3720.00	POSTMARKED:	07/09/2017
	TYPE:	CHECK	RECEIVED:	07/12/2017
	CHECK NO:	3383		
	NAME:	IVY MINERALS INC PO BOX 2532 BOISE ID 83701-2532 US		
7	AMOUNT:	930.00	POSTMARKED:	07/09/2017
	TYPE:	CHECK	RECEIVED:	07/12/2017
	CHECK NO:	3384		
	NAME:	IVY MINERALS INC PO BOX 2532 BOISE ID 83701-2532 US		
8	AMOUNT:	310.00	POSTMARKED:	07/09/2017
	TYPE:	CHECK	RECEIVED:	07/12/2017
	CHECK NO:	3385		
	NAME:	IVY MINERALS INC PO BOX 2532 BOISE ID 83701-2532 US		
9	AMOUNT:	620.00	POSTMARKED:	07/09/2017
	TYPE:	CHECK	RECEIVED:	07/12/2017
	CHECK NO:	3386		
	NAME:	IVY MINERALS INC PO BOX 2532 BOISE ID 83701-2532 US		
10	AMOUNT:	1550.00	POSTMARKED:	07/09/2017
	TYPE:	CHECK	RECEIVED:	07/12/2017
	CHECK NO:	3387		
	NAME:	IVY MINERALS INC PO BOX 2532		

BOISE ID 83701-2532 US

REMARKS

This receipt was generated by the automated BLM Collections and Billing System and is a paper representation of a portion of the official electronic record contained therein.

SEARCHLIGHT EXPLORATION, LLC

6440 Sky Pointe Dr., Ste 140-412

Las Vegas, NV 89131

(702) 533-8372

searchlightwest@aol.com

350564 414426
362684 414430
364364 414434
366290 414441
390899 415239
412191 426601
412366 428166

PHOENIX, ARIZONA

2016 JUL 22 P 3:12

RECEIVED
BLM / STATE OFFICE

July 20, 2016

Bureau of Land Management
Arizona State Office
1 N. Central Ave., Suite 800
Phoenix, AZ 85004

Re: Payment of 2017 Mining Claim Maintenance Fees

Ladies and Gentlemen:

Enclosed is payment of the 2017 claim maintenance fees for the following projects. Payment is made by Ivy Minerals Inc, our joint venture partner:

1. Treasure King – 54 claims - \$8,370
2. La Posa – 18 claims - \$2,790
3. Nine additional projects – 91 claims - \$14,105, as follows:
 - a. White Hills – 10 claims - \$1,550
 - b. Clara – 24 claims - \$3,720
 - c. Burnt Well - 9 claims - \$1,395
 - d. Kit Carson – 24 claims - \$3,720
 - e. Silverfield – 4 claims - \$620
 - f. Potts Mountain – 2 claims - \$310
 - g. Ester Basin – 5 claims - \$775
 - h. Alamo – 7 claims - \$1,085
 - i. N. Rawhide – 6 claims - \$930

Sincerely yours,

SEARCHLIGHT EXPLORATION, LLC

By Frederick C. Bauman

Frederick C. Bauman, Manager

Return to:
 Frederick C. Bauman, Esq.
 6440 Sky Pointe Dr, Ste 140-149
 Las Vegas, NV 89131

MAINTENANCE FEE PAYMENT

Claimant Name: Anaconda Exploration, LLC*
 Address: 6440 Sky Pointe Dr, Ste 140-149
 City: Las Vegas State: NV Zip: 89131
 Telephone: (702) 533-8372
 E-mail address: searchlightwest@aol.com
 Signature: Frederick C Bauman
 Manager

BLM
Date
Stamp

2016 JUL 22 P 3

PHOENIX, ARIZONA

RECEIVED
BLM AZ STATE

Check here if this is a change of address.
White Hills - 10 claims \$1,550

LINE NO.	AMS NUMBER	CLAIM/SITE NAME	COUNTY REGISTER DATA	TWP	RANGE	SEC
1		See attached Exhibit "A"				
2						
3						
4						
5						
6						
7						
8						
9						
10						

List additional claims on Form MCF114.
 *7 placer claims have 7 additional owners - See Exhibit "A"
 Bureau of Land Management
 Arizona State Office
www.blm.gov/az/

No. of Claims*: 10 x \$155 = _____
 Check No.: 3168 Init. FCB
 Receipt No.: 3161385
 For BLM Use Only

* \$155 per lode mining claim, mill site, or tunnel site; and \$155 for each 20 acres or portion thereof for each placer mining claim.

SCHEDULE "A"

White Hills Property

List of unpatented claims located in Sections 14, 15, 22, 26 and 27, T26N, R21W G&SR B&M, Weaver Mining District, Mohave County, Arizona

<u>CLAIM NAME</u>	<u>CLAIMANT'S NAME</u>	<u>AMC NUMBER</u>		<u>RECORDING INFO</u>
MOCKINGBIRD #2	Anaconda Exploration, LLC	350565	Amended	Bk 3155 pg 813 Bk 4248 pg 337
DANDY #1	Anaconda Exploration, LLC	350569	Amended Amended	Bk 3155 pg 821 Bk 4253 pg 385 Bk 4290 pg 367
GREAT WEST #1	Anaconda Exploration, LLC	350569 350573		Bk 3155 pg 821
			Amended	Bk 4253 pg 387
			Amended	Bk 4290 pg 369
MP 16	Frederick C Bauman et al. See attachment for additional 7 owners	414426	Amended	Fee 2012012404 Fee 2013911645
MP 12	Frederick C Bauman et al. See attachment for additional 7 owners	414430	Amended	Fee 2012012575 Fee 2013911642
MP 3	Frederick C Bauman et al. See attachment for additional 7 owners	414434	Amended	Fee 2012013055 Fee 2013911640
MP 1	Frederick C Bauman et al. See attachment for additional 7 owners	414441	Amended	Fee 2012013056 Fee 2013911639
MP 5	Frederick C Bauman et al. See attachment for additional 7 owners	414442	Amended	Fee 2012013057 Fee 2013911641
MP 13	Frederick C Bauman et al. See attachment for additional 7 owners	414443	Amended	Fee 2012013058 Fee 2013911643
MP 15	Frederick C Bauman et al. See attachment for additional 7 owners	414444	Amended	Fee 2012013059 Fee 2013911644

NOTICE SENT INDICATING CORRECT AMC #. 27 Jul 16

RECEIVED
 BLM AZ DISTRICT OFFICE
 PHOENIX, ARIZONA
 2016 JUL 22 P 3:13

EXHIBIT "A"

WHITE HILLS (MP) PLACER ASSOCIATION

Frederick C. Bauman, 6440 Sky Pointe Dr., Ste 140-149, Las Vegas, NV 89131
Barbara M. Bauman, 6440 Sky Pointe Dr., Ste 140-149, Las Vegas, NV 89131
Anaconda Exploration, LLC, 6440 Sky Pointe Dr., Ste 140-412, Las Vegas, NV 89131
McIntyre & Bauman Group, LLC, 6440 Sky Pointe Dr., Ste 140-412, Las Vegas, NV 89131
Middle Verde Development Co., LLC, 6440 Sky Pointe Dr., Ste 140-412, Las Vegas, NV 89131
Searchlight Exploration, LLC, 6440 Sky Pointe Dr., Ste 140-412, Las Vegas, NV 89131
Jeffrey W. Compton, 6115 Grand Teton Dr., Las Vegas, NV 89131
Thomas A. Climo, 7300 Cogburn St., Las Vegas, NV 89131

RECEIVED
BLM STATE OFFICE
2016 JUL 22 P 3:13
PHOENIX, ARIZONA

Return to:
 Frederick C. Bauman, Esq.
 6440 Sky Pointe Dr, Ste
 140-149
 Las Vegas, NV 89131

MAINTENANCE FEE PAYMENT

Claimant Name: Searchlight Exploration, LLC *
 Address: 6440 Sky Pointe Dr, Ste 140-149
 City: Las Vegas State: NV Zip: 89131
 Telephone: (702) 533-8372
 E-mail address: searchlightwest@aol.com
 Signature: Frederick C. Bauman
 Manager

RECEIVED
 BLM AZ STATE OFFICE
 PHOENIX, ARIZONA
 2016 JUL 22 P 3:13
 BLM
 Date
 Stamp

Check here if this is a change of address.
 Clara - 24 claims - \$3,720

LINE NO.	AMOUNT NUMBER	CLAIMS SITE NAME	COUNTY (REORDER DATA if available)	TWP	RNG	SEC
1		See attached Exhibit "A"				
2						
3						
4						
5						
6						
7						
8						
9						
10						

List additional claims on Form MCF114.
 * 18 of the claims owned by
 Anaconda Exploration, LLC
 Bureau of Land Management at same
 Arizona State Office address.
www.blm.gov/az/

No. of Claims*: 24 x \$155 =
 Check No: 3168 Init. A. St
 Receipt No.: 3613185
 For BLM Use Only

* \$155 per lode mining claim, mill site, or tunnel site; and \$155 for each 20 acres or portion thereof for each placer mining claim.

Form: MCF112
 Revised July 2014

SCHEDULE "A".

Clara Property

List of unpatented claims located in Section 3 of T9N, R15W and Section 35 of T10N, R15W, G&SR B&M Santa Maria Mining District, La Paz County, Arizona (all claims unpatented)

RECEIVED
 BUREAU OF LAND MANAGEMENT
 PHOENIX, ARIZONA
 2016 JUL 22 3:13 PM

<u>CLAIM NAME</u>	<u>CLAIMANT'S NAME</u>	<u>AMC NUMBER</u>	<u>RECORDING INFO</u>
MM #36	Searchlight Exploration, LLC	366290	Fee#2005-03763
MM #38	Searchlight Exploration, LLC	366291	Fee#2005-03764
MM #40	Searchlight Exploration, LLC	366292	Fee#2005-03765
MM #57	Searchlight Exploration, LLC	366293	Fee#2005-03766
MM #59	Searchlight Exploration, LLC	366294	Fee#2005-03767
MM #61	Searchlight Exploration, LLC	366295	Fee#2005-03768
Margaret	Anaconda Exploration, LLC	426609	Fee#2013-05139
McClelland	Anaconda Exploration, LLC	426610	Fee#2013-05141
MM 101	Anaconda Exploration, LLC	426611	Fee#2013-05143
MM 102	Anaconda Exploration, LLC	426612	Fee#2013-05144
MM 103	Anaconda Exploration, LLC	426613	Fee#2013-05145
MM 104	Anaconda Exploration, LLC	426614	Fee#2013-05146
MM 105	Anaconda Exploration, LLC	426615	Fee#2013-05147
MM 106	Anaconda Exploration, LLC	426616	Fee#2013-05148
Protector No. 3	Anaconda Exploration, LLC	426617	Fee#2013-05142
Tede	Anaconda Exploration, LLC	426618	Fee#2013-05137
Tommie C	Anaconda Exploration, LLC	426619	Fee#2013-05140
Tommie R	Anaconda Exploration, LLC	426620	Fee#2013-05138
Hazel	Anaconda Exploration, LLC	426621	Fee#2013-05133
Josephine	Anaconda Exploration, LLC	426622	Fee#2013-05132
Klapetsky	Anaconda Exploration, LLC	426623	Fee#2013-05134
Nellie	Anaconda Exploration, LLC	426624	Fee#2013-05136
Rodgers	Anaconda Exploration, LLC	426625	Fee#2013-05135
Wilson	Anaconda Exploration, LLC	426626	Fee#2013-05131

Return to:
 Frederick C. Bauman, Esq.
 6440 Sky Pointe Dr, Ste 140-149
 Las Vegas, NV 89131

MAINTENANCE FEE PAYMENT

Claimant Name: Anaconda Exploration, LLC
 Address: 6440 Sky Pointe Dr, Ste 140-149
 City: Las Vegas State: NV Zip: 89131
 Telephone: (702) 533-8372
 E-mail address: searchlightwest@aol.com
 Signature: Frederick C. Bauman
 Manager

RECEIVED
 BLM ARIZONA STATE OFFICE
 PHOENIX, ARIZONA
 2016 JUL 22 P 3: 14
 BLM
 Date
 Stamp

Check here if this is a change of address.
Burnt Well - 9 claims - \$1,395

LINE NO.	AMC NUMBER	CLAIM/SITE NAME	COUNTY RECORDER DATA (If available)	TWP	RNG	SEC
1		See attached Exhibit "A"				
2						
3						
4						
5						
6						
7						
8						
9						
10						

List additional claims on Form MCF114.

Bureau of Land Management
 Arizona State Office
www.blm.gov/az/

No. of Claims*: 9 x \$155 =
 Check No: 3168 Init. ACB
 Receipt No.: 3613185
 For BLM Use Only

* \$155 per lode mining claim, mill site, or tunnel site; and \$155 for each 20 acres or portion thereof for each placer mining claim.

Form: MCF112
 Revised July 2014

SCHEDULE "A"

Burnt Well Property

List of unpatented claims located in Section 30 of T9N, R11W and Section 36 of T9N, R12W, G&SR B&M, Harcuvar Mining District, La Paz County, Arizona (all claims unpatented)

RECEIVED
 BLM AZ STATE OFFICE
 PHOENIX, ARIZONA
 2016 JUL 22 P 3:14

<u>CLAIM NAME</u>	<u>CLAIMANT'S NAME</u>	<u>AMC NUMBER</u>	<u>RECORDING INFO</u>
SILVER LINING LODE	Anaconda Exploration, LLC	362684	Fee#2004-04684
BU 14	Anaconda Exploration, LLC	426601	Fee#2013-05123
BU 16	Anaconda Exploration, LLC	426602	Fee#2013-05124
BU 38	Anaconda Exploration, LLC	426603	Fee#2013-05125
BU 40	Anaconda Exploration, LLC	426604	Fee#2013-05126
BU 42	Anaconda Exploration, LLC	426605	Fee#2013-05127
BU 45	Anaconda Exploration, LLC	426606	Fee#2013-05128
BU 46	Anaconda Exploration, LLC	426607	Fee#2013-05129
BU 47	Anaconda Exploration, LLC	426608	Fee#2013-05130

Return to:

Frederick C. Bauman, Esq.
6440 Sky Pointe Dr, Ste 140-149
Las Vegas, NV 89131

MAINTENANCE FEE PAYMENT

Middle Verde Development
Claimant Name: CO., LLC
Address: 6440 Sky Pointe Dr, Ste 140-149
City: Las Vegas State: NV Zip: 89131
Telephone: (702) 533-8372

E-mail address: searchlightwest@aol.com

Signature: Frederick C Bauman
Manager

Check here if this is a change of address.
Kit Carson - 24 claims - \$3,720

RECEIVED
BLM ARIZONA OFFICE
2016 JUL 22 P 3 14
PHOENIX, ARIZONA
BLM
Date
Stamp

LINE NO.	AMC NUMBER	CLAIM/SITE NAME	COUNTY RECORDER DATA (If available)	TWP	RNG	SEC
1		See attached Schedule "A"				
2						
3						
4						
5						
6						
7						
8						
9						
10						

List additional claims on Form MCF114.

Bureau of Land Management
Arizona State Office
www.blm.gov/az/

No. of Claims*: 24 x \$155 = _____
Check No: 31168 Init. [Signature]
Receipt No.: 3613185
For BLM Use Only

* \$155 per lode mining claim, mill site, or tunnel site; and \$155 for each 20 acres or portion thereof for each placer mining claim.

Form: MCF112
Revised July 2014

SCHEDULE "A"

Kit Carson Property

List of unpatented claims located in Sections 20, 21 and 29 of T13N, R1E G&SR B&M, Big Bug Mining District, Yavapai County, Arizona

RECEIVED
BLM YAVAPAI COUNTY OFFICE
2016 JUL 22 PM 3:14
PHOENIX, ARIZONA

<u>CLAIM NAME</u>	<u>CLAIMANT'S NAME</u>	<u>AMC NUMBER</u>	<u>RECORDING INFO</u>
KIT CARSON #1	Middle Verde Development Co., LLC	415239	Bk 4868 pg 503
LOOKOUT LODE	Middle Verde Development Co., LLC	415240	Bk 4868 pg 504
KIT CARSON #2	Middle Verde Development Co., LLC	426627	Bk 4998 pg 496
KIT CARSON #3	Middle Verde Development Co., LLC	426628	Bk 4998 pg 497
KIT CARSON #4	Middle Verde Development Co., LLC	426629	Bk 4998 pg 498
KIT CARSON #5	Middle Verde Development Co., LLC	426630	Bk 4998 pg 499
KIT CARSON #6	Middle Verde Development Co., LLC	426631	Bk 4998 pg 500
KIT CARSON #7	Middle Verde Development Co., LLC	426632	Bk 4998 pg 501
LADY ALDE #1	Middle Verde Development Co., LLC	426633	Bk 4998 pg 502
LADY ALDE #2	Middle Verde Development Co., LLC	426634	Bk 4998 pg 503
LADY ALDE #3	Middle Verde Development Co., LLC	426635	Bk 4998 pg 504
LADY ALDE #4	Middle Verde Development Co., LLC	426636	Bk 4998 pg 505
LADY ALDE #5	Middle Verde Development Co., LLC	426637	Bk 4998 pg 506
LADY ALDE #6	Middle Verde Development Co., LLC	426638	Bk 4998 pg 507
LADY ALDE #7	Middle Verde Development Co., LLC	426639	Bk 4998 pg 508
LADY ALDE #8	Middle Verde Development Co., LLC	426640	Bk 4998 pg 509
LADY ALDE #9	Middle Verde Development Co., LLC	426641	Bk 4998 pg 510
LADY ALDE #10	Middle Verde Development Co., LLC	426642	Bk 4998 pg 511
LOOKOUT #2	Middle Verde Development Co., LLC	426643	Bk 4998 pg 512
LOOKOUT #3	Middle Verde Development Co., LLC	426644	Bk 4998 pg 513
LOOKOUT #4	Middle Verde Development Co., LLC	426645	Bk 4998 pg 514

LOOKOUT #5	Middle Verde Development Co., LLC	426646		Bk 4998 pg 515
LOOKOUT #6	Middle Verde Development Co., LLC	426647		Bk 4998 pg 516
SILVER BELT #1	Middle Verde Development Co., LLC	426648		Bk 4998 pg 517

RECEIVED
BLM PHOENIX OFFICE
2016 JUL 22 P 3:14
PHOENIX, ARIZONA

Return to:

Frederick C. Bauman, Esq.
6440 Sky Pointe Dr, Ste
140-149
Las Vegas, NV 89131

MAINTENANCE FEE PAYMENT

Claimant Name: Searchlight Exploration, LLC
Address: 6440 Sky Pointe Dr Ste 140-149
City: Las Vegas State: NV Zip: 89131
Telephone: (702) 533-8372
E-mail address: searchlightwest@aol.com
Signature: Frederick C. Bauman
Manager

Check here if this is a change of address.
Silverfield - 4 claims - \$620

RECEIVED
BLM ARIZONA STATE OFFICE
2016 JUL 22 P 3:14
PHOENIX, ARIZONA
BLM
Date
Stamp

LINE NO.	AMOUNT NUMBER	CLAIMS SITE NAME	COUNTY RECORDER DATA (if available)	TWP	RNG	SEC
1		See attached Exhibit "A"				
2						
3						
4						
5						
6						
7						
8						
9						
10						

List additional claims on Form MCF114.

Bureau of Land Management
Arizona State Office
www.blm.gov/az/

No. of Claims*: 4 x \$155 =
Check No: 3168 Init. ACT
Receipt No.: 3013185
For BLM Use Only

* \$155 per lode mining claim, mill site, or tunnel site; and \$155 for each 20 acres or portion thereof for each placer mining claim.

Form: MCF112
Revised July 2014

SCHEDULE "A"

Silverfield Property

List of unpatented claims located in Sections 31 and 32 of T11N, R14W G&SR B&M, Owens Mining District, Mohave County, Arizona (all claims unpatented)

<u>CLAIM NAME</u>	<u>CLAIMANT'S NAME</u>	<u>AMC NUMBER</u>	<u>RECORDING INFO</u>
SFL #4	Searchlight Exploration, LLC	412366	Fee#2011047553
SFL #5	Searchlight Exploration, LLC	412367	Fee#2011047554
SFL #6	Searchlight Exploration, LLC	412368	Fee#2011047555
SFL #7	Searchlight Exploration, LLC	412369	amended Fee#2012031507
			amended Fee#2011047556 Fee#2012031508

RECEIVED
PLM A
2016 JUL 22 P 3:14
PHOENIX, ARIZONA

Return to:

Frederick C. Bauman, Esq.
6440 Sky Pointe Dr, Ste
140-149
Las Vegas, NV 89131

MAINTENANCE FEE PAYMENT

Claimant Name: Searchlight Exploration, LLC
Address: 6440 Sky Pointe Dr, Ste 140-149
City: Las Vegas State: NV Zip: 89131
Telephone: (702) 533-8372
E-mail address: searchlightwest@aol.com
Signature: Frederick C. Bauman
Manager

Check here if this is a change of address.

Potts Mountain - 2 claims #310

RECEIVED
BLM ARIZONA STAFF OFFICE
2016 JUL 22 P 3:14
PHOENIX, ARIZONA
BLM
Date
Stamp

LINE NO.	AMC NUMBER	CLAIMS SITE NAME	COUNTY (REORDER DATA if available)	TWP	RNG	SEC
1		See attached Exhibit "A"				
2						
3						
4						
5						
6						
7						
8						
9						
10						

List additional claims on Form MCF114.

Bureau of Land Management
Arizona State Office
www.blm.gov/az/

No. of Claims*: 2 x \$155 =
Check No: 3168 Init. CA
Receipt No.: 3613185
For BLM Use Only

* \$155 per lode mining claim, mill site, or tunnel site; and \$155 for each 20 acres or portion thereof for each placer mining claim.

Form: MCF112
Revised July 2014

SCHEDULE "A"

Potts Mountain Property

List of unpatented claims located in Sections 20 and 21 of T11N, R14W G&SR B&M, Owens Mining District, Mohave County, Arizona (all claims unpatented)

<u>CLAIM NAME</u>	<u>CLAIMANT'S NAME</u>	<u>AMC NUMBER</u>	<u>RECORDING INFO</u>
Red Top	Searchlight Exploration, LLC	412191	Fee#2011047557
Lead Pill	Searchlight Exploration, LLC	412192	Fee#2011047558

RECEIVED
BUTTE COUNTY OFFICE
2016 JUL 22 P 3:14
PHOENIX, ARIZONA

Return to:

Frederick C. Bauman, Esq.
6440 Sky Pointe Dr, Ste
140-149
Las Vegas, NV 89131

MAINTENANCE FEE PAYMENT

Claimant Name: Searchlight Exploration, LLC
Address: 6440 Sky Pointe Dr, Ste 140-149
City: Las Vegas State: NV Zip: 89131
Telephone: (702) 533-8372
E-mail address: searchlightwest@aol.com
Signature: Frederick C Bauman
Manager

Check here if this is a change of address.

Ester Bauman - 5 claims #775

RECEIVED
BLM ARIZONA OFFICE
2016 JUL 22 P 3: 14
PHOENIX, ARIZONA
BLM
Date
Stamp

LINE NO.	AMC NUMBER	CLAIMS SITE NAME	COUNTY RECORDS DATA (if available)	TWP	RNG	SEC
1		See attached Exhibit "A"				
2						
3						
4						
5						
6						
7						
8						
9						
10						

List additional claims on Form MCF114.

Bureau of Land Management
Arizona State Office
www.blm.gov/az/

No. of Claims*: 5 x \$155 =
Check No: 3168 Init. ACB
Receipt No.: 3613185
For BLM Use Only

* \$155 per lode mining claim, mill site, or tunnel site; and \$155 for each 20 acres or portion thereof for each placer mining claim.

Form: MCF112
Revised July 2014

SCHEDULE "A"

Ester Basin Property

List of unpatented claims located in Sections 27, 28, 29, 33 and 34 of T12N, R14W G&SR B&M, Owens Mining District, Mohave County, Arizona (all claims unpatented)

<u>CLAIM NAME</u>	<u>CLAIMANT'S NAME</u>	<u>AMC NUMBER</u>	<u>RECORDING INFO</u>
ESTER #1	Searchlight Exploration, LLC	364367	Bk 5335 pg 941
ESTER #2	Searchlight Exploration, LLC	364368	Bk 5335 pg 943
ESTER #3	Searchlight Exploration, LLC	364369	Bk 5335 pg 945
ESTER #4	Searchlight Exploration, LLC	390900	Bk 7123 pg 201
ESTER #5	Searchlight Exploration, LLC	390901	Bk 7123 pg 203

RECEIVED
BLM ARIZONA OFFICE
2016 JUL 22 P 3:14
PHOENIX, ARIZONA

Return to:

Frederick C. Bauman, Esq.
6440 Sky Pointe Dr, Ste
140-149
Las Vegas, NV 89131

MAINTENANCE FEE PAYMENT

Claimant Name: Searchlight Exploration, LLC
Address: 6440 Sky Pointe Dr Ste 140-149
City: Las Vegas State: NV Zip: 89131
Telephone: (702) 533-8372
E-mail address: searchlightwest@aol.com
Signature: Frederick C Bauman
Manager

RECEIVED
BLM ARIZONA STATE OFFICE
2016 JUL 22 P 3:15
PHOENIX, ARIZONA
BLM
Date
Stamp

Check here if this is a change of address.

Alamo Project - 7 claims \$1,085

LINE NO.	ACRE NUMBER	CLAIM/SITE NAME	COUNTY RECORDER DATA (if available)	TWP	RNG	SEC
1		See attached Exhibit "A"				
2						
3						
4						
5						
6						
7						
8						
9						
10						

List additional claims on Form MCF114.

Bureau of Land Management
Arizona State Office
www.blm.gov/az/

No. of Claims*: 7 x \$155 =
Check No: 3168 Init. FB
Receipt No.: 3613185
For BLM Use Only

* \$155 per lode mining claim, mill site, or tunnel site; and \$155 for each 20 acres or portion thereof for each placer mining claim.

Form: MCF112
Revised July 2014

SCHEDULE "A"

Alamo Property

List of unpatented claims located in Section 18 of T11N, R13W and Sections 24, 26 and 27 of T11N, R14W G&SR B&M, Owens Mining District, Mohave County, Arizona (all claims unpatented)

<u>CLAIM NAME</u>	<u>CLAIMANT'S NAME</u>	<u>AMC NUMBER</u>	<u>RECORDING INFO</u>
DEER TRAIL #1	Searchlight Exploration, LLC	428170	Fee 2014006149
BONANZA #1	Searchlight Exploration, LLC	428167	Fee 2014006150
BONANZA #2	Searchlight Exploration, LLC	428168	Fee 2014006151
BONANZA #3	Searchlight Exploration, LLC	428169	Fee 2014006152
McGUFFIE #1	Searchlight Exploration, LLC	428171	Fee 2014006153
McGUFFIE #2	Searchlight Exploration, LLC	428172	Fee 2014006154
BIG KIMBLE #1	Searchlight Exploration, LLC	428166	Fee 2014006155

RECEIVED
BLM ARIZONA OFFICE
2016 JUL 22 P 3:15
PHOENIX, ARIZONA

Return to:

Frederick C. Bauman, Esq.
6440 Sky Pointe Dr, Ste
140-149
Las Vegas, NV 89131

MAINTENANCE FEE PAYMENT

Claimant Name: Searchlight Exploration, LLC
Address: 6440 Sky Pointe Dr, Ste 140-149
City: Las Vegas State: NV Zip: 89131
Telephone: (702) 533-8372

E-mail address: searchlightwest@aol.com

Signature: Frederick C Bauman
Manager

Check here if this is a change of address.

N. Rawhide Project - 6 claims # 930

RECEIVED
BLM ARIZONA STATE OFFICE
2016 JUL 22 P 3:15
PHOENIX, ARIZONA
BLM
Date
Stamp

LINE NO	AMC NUMBER	CLAIM/SITE NAME	COUNTY	REORDER DATA (if available)	RWP	RNG	SEC
1		See attached Exhibit "A"					
2							
3							
4							
5							
6							
7							
8							
9							
10							

List additional claims on Form MCF114.

Bureau of Land Management
Arizona State Office
www.blm.gov/az/

No. of Claims*: 6 x \$155 =
Check No: 3168 Init. ACB
Receipt No.: 3168
For BLM Use Only

* \$155 per lode mining claim, mill site, or tunnel site; and \$155 for each 20 acres or portion thereof for each placer mining claim.

Form: MCF112
Revised July 2014

SCHEDULE "A"

N. Rawhide Property

List of unpatented claims located in Section 7 of T11N, R13W and Sections 1, 12 and 13 of T11N, R14W G&SR B&M, Owens Mining District, Mohave County, Arizona (all claims unpatented)

<u>CLAIM NAME</u>	<u>CLAIMANT'S NAME</u>	<u>AMC NUMBER</u>	<u>RECORDING INFO</u>
N. RAWHIDE # 1	Searchlight Exploration, LLC	364370	Bk 5335 p. 947
RAWHIDE BLUFF #1	Searchlight Exploration, LLC	428173	Fee 2014006156
RAWHIDE BLUFF #2	Searchlight Exploration, LLC	428174	Fee 2014006157
RAWHIDE BLUFF #3	Searchlight Exploration, LLC	428175	Fee 2014006158
RAWHIDE BLUFF #4	Searchlight Exploration, LLC	428176	Fee 2014006159
RAWHIDE BLUFF #5	Searchlight Exploration, LLC	428177	Fee 2014006160

RECEIVED
BLM AND STATE OFFICES
2016 JUL 22 P 3:15
PHOENIX, ARIZONA

United States Department of the Interior
Bureau of Land Management
 DIV OF LANDS, MINRLS & ENERGY
 ONE N CENTRAL AVE
 PHOENIX, AZ 85004 -4427
 Phone: 602-417-9200

Receipt

No: 3613185

Transaction #: 3716730	
Date of Transaction: 07/25/2016	
CUSTOMER:	
FREDERICK C BAUMAN 6440 SKY POINTE DR STE 140-149 LAS VEGAS,NV 89131-4047 US	

LINE #	QTY	DESCRIPTION	REMARKS	UNIT PRICE	TOTAL
1	1.00	LOCATABLE MINERALS / MINING CLAIMS- NOT NEW-UNADJUD,ONE AUTH NO. ONLY / MINING CLAIM MONEY RECEIVED CASES: AMC350565/\$14105.00	MAINT FEE 2017 - 91	- n/a -	14105.00
TOTAL:					\$14,105.00

PAYMENT INFORMATION					
1	AMOUNT:	14105.00	POSTMARKED:	N/A	
	TYPE:	CHECK	RECEIVED:	07/22/2016	
	CHECK NO:	3168			
	NAME:	IVY MINERALS INC PO BOX 2532 BOISE ID 83701 US			

REMARKS

This receipt was generated by the automated BLM Collections and Billing System and is a paper representation of a portion of the official electronic record contained therein.

ENTERED
 JUL 27 2016
 BY: *[Signature]*

This envelope is made from post-consumer waste. Please recycle - again.

★ MAIL ★

- DATE OF DELIVERY SPECIFIED*
 - USPS TRACKING™ INCLUDED*
 - INSURANCE INCLUDED*
 - PICKUP AVAILABLE
- * Domestic only

WHEN USED INTERNATIONALLY,
A CUSTOMS DECLARATION
LABEL MAY BE REQUIRED.



July 2013
5 x 9.5

VISIT US AT USPS.COM®
ORDER FREE SUPPLIES ONLINE



1024

85004

R2304Y122340-06

FROM:

PRIORITY ★ MAIL ★



VISIT US AT USPS.COM®
ORDER FREE SUPPLIES ONLINE

FROM: Searchlight Exp'n
6440 Sky Pointe Dr,
Searchlight, NV 89131

TO: Bureau of Land Management
Arizona State Office
1 N. Central Ave, Suite 800
Phoenix, AZ 85004

Label 228, July 2013

FOR DOMESTIC AND INTERNATIONAL USE

This packaging is the property of the U.S. Postal Service® and is provided solely for use in sending Priority Mail® shipments. Misuse may be a violation of federal law. This packaging is not for resale. EP14F © U.S. Postal Service, July 2013. All rights reserved.

PLACE STICKER AT TOP OF ENVELOPE TO THE RIGHT

PRIORITY[®] ★ MAIL ★



FLAT RATE ENVELOPE

ONE RATE ★ ANY WEIGHT*

RECEIVED
BLM / BUREAU OF LAND MANAGEMENT
2016 JUL 22 P 3:14
PHOENIX, ARIZONA



PS00001000014

EP14F July 2013
OD: 12.5 x 9.5



* Domestic only. * For international shipments, the maximum weight is 4 lbs.

414430 350564
 414434 362684
 414441 364364
 415239 366290
 426601 390899
 428166 412191
 412366
 414426

Return to:
 Frederick C. Bauman, Esq.
 6440 Sky Pointe Dr, Ste 140-149
 Las Vegas, NV 89131

MAINTENANCE FEE PAYMENT

Claimant Name: Searchlight Exploration, LLC
 Address: 6440 Sky Pointe Dr, Ste 140-412
 City: Las Vegas State: NV Zip: 89131
 Telephone: (702) 533-8372
 E-mail address: Searchlightwest@aol.com
 Signature: Frederick C. Bauman

RECEIVED
 PHOENIX, ARIZONA
 2014 AUG 28 A 9:40
 BLM AZ STATE OFFICE
 BLM Date Stamp

Check here if this is a change of address.
White Hills - 10 claims \$1,550

LINE NO.	AMC NUMBER	CLAIM/SITE NAME	COUNTY RECORDER DATA (if available)	TWP	RNG	SEC
1		See attached sheet				
2						
3						
4						
5						
6						
7						
8						
9						
10						

List additional claims on Form MCF114.

Bureau of Land Management
 Arizona State Office
 www.blm.gov/az/

No. of Claims: 91 x \$140 = 14,105
 Check No: 2733 Init. SMC
 Receipt No.: B115322
 For BLM Use Only

Form: MCF112
 Revised July 2009

This form is available from the Arizona Department of Mines and Mineral Resources and may be reproduced.

ENTERED
 SEP 4 2014
 BY: RE

SCHEDULE "A"

White Hills Property

List of unpatented claims located in Sections 14, 15, 22, 26 and 27, T26N, R21W G&SR B&M, Weaver Mining District, Mohave County, Arizona

<u>CLAIM NAME</u>	<u>CLAIMANT'S NAME</u>	<u>AMC NUMBER</u>		<u>RECORDING INFO</u>
MOCKINGBIRD #2	Anaconda Exploration, LLC	350565	Amended	Bk 3155 pg 813 Bk 4248 pg 337
DANDY #1	Anaconda Exploration, LLC	350569	Amended Amended	Bk 3155 pg 821 Bk 4253 pg 385 Bk 4290 pg 367
GREAT WEST #1	Anaconda Exploration, LLC	350569 350573		Bk 3155 pg 821
			Amended	Bk 4253 pg 387
			Amended	Bk 4290 pg 369
MP 16	Frederick C Bauman et al. See attachment for additional 7 owners	414426	Amended	Fee 2012012404 Fee 2013911645
MP 12	Frederick C Bauman et al. See attachment for additional 7 owners	414430	Amended	Fee 2012012575 Fee 2013911642
MP 3	Frederick C Bauman et al. See attachment for additional 7 owners	414434	Amended	Fee 2012013055 Fee 2013911640
MP 1	Frederick C Bauman et al. See attachment for additional 7 owners	414441	Amended	Fee 2012013056 Fee 2013911639
MP 5	Frederick C Bauman et al. See attachment for additional 7 owners	414442	Amended	Fee 2012013057 Fee 2013911641
MP 13	Frederick C Bauman et al. See attachment for additional 7 owners	414443	Amended	Fee 2012013058 Fee 2013911643
MP 15	Frederick C Bauman et al. See attachment for additional 7 owners	414444	Amended	Fee 2012013059 Fee 2013911644

RECEIVED
 CLM AZ STATE OFFICE
 PHOENIX, ARIZONA
 JULY AUG 28 A 9:49

EXHIBIT "A"

WHITE HILLS (MP) PLACER ASSOCIATION

Frederick C. Bauman, 6440 Sky Pointe Dr., Ste 140-149, Las Vegas, NV 89131

Barbara M. Bauman, 6440 Sky Pointe Dr., Ste 140-149, Las Vegas, NV 89131

Anaconda Exploration, LLC, 6440 Sky Pointe Dr., Ste 140-412, Las Vegas, NV 89131

McIntyre & Bauman Group, LLC, 6440 Sky Pointe Dr., Ste 140-412, Las Vegas, NV 89131

Middle Verde Development Co., LLC, 6440 Sky Pointe Dr., Ste 140-412, Las Vegas, NV 89131

Searchlight Exploration, LLC, 6440 Sky Pointe Dr., Ste 140-412, Las Vegas, NV 89131

Jeffrey W. Compton, 6115 Grand Teton Dr., Las Vegas, NV 89131

Thomas A. Climo, 7300 Cogburn St., Las Vegas, NV 89131

RECEIVED
PLM AZ STATE OFFICE
2014 AUG 28 A 9:49
PHOENIX, ARIZONA

Return to:
 Frederick C. Bauman, Esq.
 6440 Sky Pointe Dr, Ste 140-149
 Las Vegas, NV 89131

MAINTENANCE FEE PAYMENT

Claimant Name: Searchlight Exploration, LLC *
 Address: 6440 Sky Pointe Dr, Ste 140-149
 City: Las Vegas State: NV Zip: 89131
 Telephone: (702) 533-8372
 E-mail address: searchlightwest@aol.com
 Signature: Frederick C Bauman

BLM
 Date
 Stamp

2014 AUG 28 A 9:49
 PHOENIX, ARIZONA

RECEIVED
 BLM ARIZONA STATE OFFICE

Check here if this is a change of address.
Clara - 24 claims - \$ 3,720

LINE NO.	AMC NUMBER	CLAIM/SITE NAME	COUNTY RECORDER DATA (if available)	TWP	RNG	SEC
1		<u>See attached sheet</u>				
2						
3						
4						
5						
6						
7						
8						
9						
10						

List additional claims on Form MCF114.
 * Some claims owned by Anaconda Exploration, LLC at Bureau of Land Management same address
 Arizona State Office
 www.blm.gov/az/

No. of Claims: _____ x \$140 = _____
 Check No: _____ Init. _____
 Receipt No.: _____
 For BLM Use Only

Form: MCF112
 Revised July 2009

SCHEDULE "A"

Clara Property

List of unpatented claims located in Section 3 of T9N, R15W and Section 35 of T10N, R15W, G&SR B&M, Santa Maria Mining District, La Paz County, Arizona (all claims unpatented)

<u>CLAIM NAME</u>	<u>CLAIMANT'S NAME</u>	<u>AMC NUMBER</u>	<u>RECORDING INFO</u>
MM #36	Searchlight Exploration, LLC	366290	Fee#2005-03763
MM #38	Searchlight Exploration, LLC	366291	Fee#2005-03764
MM #40	Searchlight Exploration, LLC	366292	Fee#2005-03765
MM #57	Searchlight Exploration, LLC	366293	Fee#2005-03766
MM #59	Searchlight Exploration, LLC	366294	Fee#2005-03767
MM #61	Searchlight Exploration, LLC	366295	Fee#2005-03768
Margaret	Anaconda Exploration, LLC	426609	Fee#2013-05139
McClelland	Anaconda Exploration, LLC	426610	Fee#2013-05141
MM 101	Anaconda Exploration, LLC	426611	Fee#2013-05143
MM 102	Anaconda Exploration, LLC	426612	Fee#2013-05144
MM 103	Anaconda Exploration, LLC	426613	Fee#2013-05145
MM 104	Anaconda Exploration, LLC	426614	Fee#2013-05146
MM 105	Anaconda Exploration, LLC	426615	Fee#2013-05147
MM 106	Anaconda Exploration, LLC	426616	Fee#2013-05148
Protector No. 3	Anaconda Exploration, LLC	426617	Fee#2013-05142
Tede	Anaconda Exploration, LLC	426618	Fee#2013-05137
Tommie C	Anaconda Exploration, LLC	426619	Fee#2013-05140
Tommie R	Anaconda Exploration, LLC	426620	Fee#2013-05138
Hazel	Anaconda Exploration, LLC	426621	Fee#2013-05133
Josephine	Anaconda Exploration, LLC	426622	Fee#2013-05132
Klapetsky	Anaconda Exploration, LLC	426623	Fee#2013-05134
Nellie	Anaconda Exploration, LLC	426624	Fee#2013-05136
Rodgers	Anaconda Exploration, LLC	426625	Fee#2013-05135
Wilson	Anaconda Exploration, LLC	426626	Fee#2013-05131

RECEIVED
 CLM AZ STATE OFFICE
 2014 AUG 28 A 9:49
 PHOENIX, ARIZONA

Return to:
 Frederick C. Bauman, Esq.
 6440 Sky Pointe Dr., Ste 140-149
 Las Vegas, NV 89131

MAINTENANCE FEE PAYMENT

Claimant Name: Searchlight Exploration, LLC
 Address: 6440 Sky Pointe Dr., Ste 140-412
 City: Las Vegas State: NV Zip: 89131
 Telephone: (702) 533-8372
 E-mail address: searchlightwest@aol.com
 Signature: Frederick C. Bauman

BLM
 Date
 Stamp

2014 AUG 28 A 9:49
 PHOENIX, ARIZONA

RECEIVED
 BLM AZ STATE OFFICE

Check here if this is a change of address.

Burnt well - 9 claims - #1395

LINE NO.	AMC NUMBER	CLAIM/SITE NAME	COUNTY RECORDER DATA (If available)	TWP	RNG	SEC
1		See attached sheet				
2						
3						
4						
5						
6						
7						
8						
9						
10						

List additional claims on Form MCF114.

Bureau of Land Management
 Arizona State Office
 www.blm.gov/az/

No. of Claims: _____ x \$140 = _____
 Check No: _____ Init. _____
 Receipt No.: _____
 For BLM Use Only

Form: MCF112
 Revised July 2009

This form is available from the Arizona Department of Mines and Mineral Resources and may be reproduced.

SCHEDULE "A"

Burnt Well Property

List of unpatented claims located in Section 30 of T9N, R11W and Section 36 of T9N, R12W, G&SR B&M, Harcuvar Mining District, La Paz County, Arizona (all claims unpatented)

<u>CLAIM NAME</u>	<u>CLAIMANT'S NAME</u>	<u>AMC NUMBER</u>	<u>RECORDING INFO</u>
SILVER LINING LODE	Anaconda Exploration, LLC	362684	Fee#2004-04684
BU 14	Anaconda Exploration, LLC	426601	Fee#2013-05123
BU 16	Anaconda Exploration, LLC	426602	Fee#2013-05124
BU 38	Anaconda Exploration, LLC	426603	Fee#2013-05125
BU 40	Anaconda Exploration, LLC	426604	Fee#2013-05126
BU 42	Anaconda Exploration, LLC	426605	Fee#2013-05127
BU 45	Anaconda Exploration, LLC	426606	Fee#2013-05128
BU 46	Anaconda Exploration, LLC	426607	Fee#2013-05129
BU 47	Anaconda Exploration, LLC	426608	Fee#2013-05130

RECEIVED
 ELM AZ STATE OFFICE
 2014 AUG 28 A 9:49
 PHOENIX, ARIZONA

Return to:
 Frederick C. Bauman, Eng.
 6440 Sky Pointe Dr., Ste 140-149
 Las Vegas, NV 89131

MAINTENANCE FEE PAYMENT

Claimant Name: Searchlight Exploration, LLC
 Address: 6440 Sky Pointe Dr., Ste 140-412
 City: Las Vegas State: NV Zip: 89131
 Telephone: (702) 533-8372
 E-mail address: searchlightwest@aol.com
 Signature: Frederick C. Bauman

BLM
 Date
 Stamp

AUG 28 A 9:49
 PHOENIX, ARIZONA
 RECEIVED
 BLM ARIZONA STATE OFFICE

Check here if this is a change of address.
Kit Carson - 24 claims - \$3,720

LINE NO.	AMC NUMBER	CLAIM/SITE NAME	COUNTY RECORDER DATA (if available)	TWP	RNG	SEC
1		See attached sheet				
2						
3						
4						
5						
6						
7						
8						
9						
10						

List additional claims on Form MCF114.

Bureau of Land Management
 Arizona State Office
 www.blm.gov/az/

No. of Claims: _____ x \$140 = _____
 Check No: _____ Init. _____
 Receipt No.: _____
 For BLM Use Only

Form: MCF112
 Revised July 2009

This form is available from the Arizona Department of Mines and Mineral Resources and may be reproduced.

SCHEDULE "A"

Kit Carson Property

List of unpatented claims located in Sections 20, 21 and 29 of T13N, R1E G&SR B&M, Big Bug Mining District, Yavapai County, Arizona

<u>CLAIM NAME</u>	<u>CLAIMANT'S NAME</u>	<u>AMC NUMBER</u>	<u>RECORDING INFO</u>
KIT CARSON #1	Middle Verde Development Co., LLC	415239	Bk 4868 pg 503
LOOKOUT LODE	Middle Verde Development Co., LLC	415240	Bk 4868 pg 504
KIT CARSON #2	Middle Verde Development Co., LLC	426627	Bk 4998 pg 496
KIT CARSON #3	Middle Verde Development Co., LLC	426628	Bk 4998 pg 497
KIT CARSON #4	Middle Verde Development Co., LLC	426629	Bk 4998 pg 498
KIT CARSON #5	Middle Verde Development Co., LLC	426630	Bk 4998 pg 499
KIT CARSON #6	Middle Verde Development Co., LLC	426631	Bk 4998 pg 500
KIT CARSON #7	Middle Verde Development Co., LLC	426632	Bk 4998 pg 501
LADY ALDE #1	Middle Verde Development Co., LLC	426633	Bk 4998 pg 502
LADY ALDE #2	Middle Verde Development Co., LLC	426634	Bk 4998 pg 503
LADY ALDE #3	Middle Verde Development Co., LLC	426635	Bk 4998 pg 504
LADY ALDE #4	Middle Verde Development Co., LLC	426636	Bk 4998 pg 505
LADY ALDE #5	Middle Verde Development Co., LLC	426637	Bk 4998 pg 506
LADY ALDE #6	Middle Verde Development Co., LLC	426638	Bk 4998 pg 507
LADY ALDE #7	Middle Verde Development Co., LLC	426639	Bk 4998 pg 508
LADY ALDE #8	Middle Verde Development Co., LLC	426640	Bk 4998 pg 509
LADY ALDE #9	Middle Verde Development Co., LLC	426641	Bk 4998 pg 510
LADY ALDE #10	Middle Verde Development Co., LLC	426642	Bk 4998 pg 511
LOOKOUT #2	Middle Verde Development Co., LLC	426643	Bk 4998 pg 512
LOOKOUT #3	Middle Verde Development Co., LLC	426644	Bk 4998 pg 513
LOOKOUT #4	Middle Verde Development Co., LLC	426645	Bk 4998 pg 514

RECEIVED
 CLM AZ STATE OFFICE
 2014 AUG 28 A 9:49
 PHOENIX ARIZONA

LOOKOUT #5	Middle Verde Development Co., LLC	426646		Bk 4998 pg 515
LOOKOUT #6	Middle Verde Development Co., LLC	426647		Bk 4998 pg 516
SILVER BELT #1	Middle Verde Development Co., LLC	426648		Bk 4998 pg 517

RECEIVED
CLM AZ STATE OFFICE
2014 AUG 28 A 9:49
PHOENIX, ARIZONA

Return to:
 Frederick C. Bauman, Esq.
 6440 Sky Pointe Dr., Ste 140-149
 Las Vegas, NV 89131

MAINTENANCE FEE PAYMENT

Claimant Name: Searchlight Exploration, LLC
 Address: 6440 Sky Pointe Dr., Ste 140-142
 City: Las Vegas State: NV Zip: 89131
 Telephone: (702) 533-8372
 E-mail address: Searchlightwest@aol.com
 Signature: Frederick C. Bauman

BLM
 Date
 Stamp

PHOENIX, ARIZONA
 AUG 28 A 9:49

RECEIVED
 CLM AZ STATE OFFICE

Check here if this is a change of address.
Silverfield - 4 claims - #620

LINE NO.	AMC NUMBER	CLAIM/SITE NAME	COUNTY RECORDER DATA (if available)	TWP	RNG	SEC
1		See attached sheet				
2						
3						
4						
5						
6						
7						
8						
9						
10						

List additional claims on Form MCF114.

Bureau of Land Management
 Arizona State Office
www.blm.gov/az/

No. of Claims: _____ x \$140 = _____
 Check No: _____ Init. _____
 Receipt No.: _____
 For BLM Use Only

Form: MCF112
 Revised July 2009

SCHEDULE "A"

Silverfield Property

List of unpatented claims located in Sections 31 and 32 of T11N, R14W G&SR B&M, Owens Mining District, Mohave County, Arizona (all claims unpatented)

<u>CLAIM NAME</u>	<u>CLAIMANT'S NAME</u>	<u>AMC NUMBER</u>		<u>RECORDING INFO</u>
SFL #4	Searchlight Exploration, LLC	412366		Fee#2011047553
SFL #5	Searchlight Exploration, LLC	412367		Fee#2011047554
SFL #6	Searchlight Exploration, LLC	412368		Fee#2011047555
SFL #7	Searchlight Exploration, LLC	412369	amended	Fee#2012031507
			amended	Fee#2011047556
				Fee#2012031508

RECEIVED
FILM AZ STATE OFFICE
2014 AUG 28 A 9:49
PHOENIX, ARIZONA

Return to:
 Frederick C. Bauman, Esq.
 6440 Sky Pointe Dr., Ste 140-149
 Las Vegas, NV 89131

MAINTENANCE FEE PAYMENT

Claimant Name: Searchlight Exploration, LLC
 Address: 6440 Sky Pointe Dr., Ste 140-142
 City: Las Vegas State: NV Zip: 89131
 Telephone: (702) 533-8372
 E-mail address: searchlightwest@aol.com
 Signature: Frederick C. Bauman

RECEIVED
 BLM AZ STATE OFFICE
 PHOENIX, ARIZONA
 2014 AUG 28 A 9:50
 BLM Date Stamp

Check here if this is a change of address.

Potts Mountain - 2 claims \$310

LINE NO.	AMC NUMBER	CLAIM/SITE NAME	COUNTY RECORDER DATA (If available)	TWP	RNG	SEC
1		<u>See attached sheet</u>				
2						
3						
4						
5						
6						
7						
8						
9						
10						

List additional claims on Form MCF114.

Bureau of Land Management
 Arizona State Office
 www.blm.gov/az/

No. of Claims: _____ x \$140 = _____
 Check No: _____ Init. _____
 Receipt No.: _____
 For BLM Use Only

Form: MCF112
 Revised July 2009

SCHEDULE "A"

Potts Mountain Property

List of unpatented claims located in Sections 20 and 21 of T11N, R14W G&SR B&M, Owens Mining District, Mohave County, Arizona (all claims unpatented)

<u>CLAIM NAME</u>	<u>CLAIMANT'S NAME</u>	<u>AMC NUMBER</u>	<u>RECORDING INFO</u>
Red Top	Searchlight Exploration, LLC	412191	Fee#2011047557
Lead Pill	Searchlight Exploration, LLC	412192	Fee#2011047558

RECEIVED
FILM AZ STATE OFFICE
2014 AUG 28 A 9:50
PHOENIX, ARIZONA

Return to:
 Frederick C. Bauman, Esq.
 6440 Sky Pointe Dr., Ste 140-149
 Las Vegas, NV 89131

MAINTENANCE FEE PAYMENT

Claimant Name: Searchlight Exploration, LLC
 Address: 6440 Sky Pointe Dr., Ste 140-142
 City: Las Vegas State: NV Zip: 89131
 Telephone: (702) 533-8372
 E-mail address: searchlightwest@aol.com
 Signature: Frederick C. Bauman

BLM
 Date
 Stamp

PHOENIX, ARIZONA

2011 AUG 28 A 9:50

RECEIVED
 BLM AZ STATE OFFICE

Check here if this is a change of address.

Ester Basin - 5 claims - #775

LINE NO.	AMC NUMBER	CLAIM/SITE NAME	COUNTY RECORDER DATA (if available)	TWP	RNG	SEC
1		<u>See attached sheet</u>				
2						
3						
4						
5						
6						
7						
8						
9						
10						

List additional claims on Form MCF114.

Bureau of Land Management
 Arizona State Office
www.blm.gov/az/

No. of Claims: _____ x \$140 = _____
 Check No: _____ Init. _____
 Receipt No.: _____
 For BLM Use Only

Form: MCF112
 Revised July 2009

This form is available from the Arizona Department of Mines and Mineral Resources and may be reproduced.

SCHEDULE "A"

Ester Basin Property

List of unpatented claims located in Sections 27, 28, 29, 33 and 34 of T12N, R14W G&SR B&M, Owens Mining District, Mohave County, Arizona (all claims unpatented)

<u>CLAIM NAME</u>	<u>CLAIMANT'S NAME</u>	<u>AMC NUMBER</u>	<u>RECORDING INFO</u>
ESTER #1	Searchlight Exploration, LLC	364367	Bk 5335 pg 941
ESTER #2	Searchlight Exploration, LLC	364368	Bk 5335 pg 943
ESTER #3	Searchlight Exploration, LLC	364369	Bk 5335 pg 945
ESTER #4	Searchlight Exploration, LLC	390900	Bk 7123 pg 201
ESTER #5	Searchlight Exploration, LLC	390901	Bk 7123 pg 203

RECEIVED
M AZ STATE OFFICE
2014 AUG 28 A 9: 50
PHOENIX, ARIZONA

Return to:
 Frederick C Bauman
 6440 Sky Pointe Dr.,
 Ste 140-149
 Las Vegas, NV 89131

MAINTENANCE FEE PAYMENT

Claimant Name: Searchlight Exploration, LLC
 Address: 6440 Sky Pointe Dr, Ste 140-149
 City: Las Vegas State: NV Zip: 89131
 Telephone: (702) 533-8372
 E-mail address: searchlightwest@aol.com
 Signature: Frederick C Bauman

RECEIVED
 AZ STATE OFFICE
 PHOENIX, ARIZONA
 2014 AUG 28 A 9:50
 BLM
 Date
 Stamp

Check here if this is a change of address.

Alamo Project - 7 claims #1085

LINE NO.	AMC NUMBER	CLAIM/SITE NAME	COUNTY RECORDER DATA (if available)	TWP	RNG	SEC
1		<u>See attached</u>	<u>sheet</u>			
2						
3						
4						
5						
6						
7						
8						
9						
10						

List additional claims on Form MCF114.

Bureau of Land Management
 Arizona State Office
 www.blm.gov/az/

No. of Claims: _____ x \$140 = _____
 Check No: _____ Init. _____
 Receipt No.: _____
 For BLM Use Only

Form: MCF112
 Revised July 2009

SCHEDULE "A"

Alamo Property

List of unpatented claims located in Section 18 of T11N, R13W and Sections 24, 26 and 27 of T11N, R14W G&SR B&M, Owens Mining District, Mohave County, Arizona (all claims unpatented)

<u>CLAIM NAME</u>	<u>CLAIMANT'S NAME</u>	<u>AMC NUMBER</u>	<u>RECORDING INFO</u>
DEER TRAIL #1	Searchlight Exploration, LLC	428170	Fee 2014006149
BONANZA #1	Searchlight Exploration, LLC	428167	Fee 2014006150
BONANZA #2	Searchlight Exploration, LLC	428168	Fee 2014006151
BONANZA #3	Searchlight Exploration, LLC	428169	Fee 2014006152
McGUFFIE #1	Searchlight Exploration, LLC	428171	Fee 2014006153
McGUFFIE #2	Searchlight Exploration, LLC	428172	Fee 2014006154
BIG KIMBLE #1	Searchlight Exploration, LLC	428166	Fee 2014006155

RECEIVED
M AZ STATE OFFICE
2014 AUG 28 A 9:50
PHOENIX, ARIZONA

Return to:
 Frederick C. Bauman, Esq.
 6440 Sky Pointe Dr., Ste 140-149
 Las Vegas, NV 89131

MAINTENANCE FEE PAYMENT

Claimant Name: Searchlight Exploration, LLC
 Address: 6440 Sky Pointe Dr., Ste 140-412
 City: Las Vegas State: NV Zip: 89131
 Telephone: (702) 533-8372
 E-mail address: searchlightwest@aol.com
 Signature: Frederick C. Bauman

RECEIVED
 AZ STATE OFFICE
 2011 AUG 28 A 9:50
 PHOENIX, ARIZONA
 BLM
 Date
 Stamp

Check here if this is a change of address.
N. Rawhide Project - 6 claims #930

LINE NO.	AMC NUMBER	CLAIM/SITE NAME	COUNTY RECORDER DATA (If available)	TWP	RNG	SEC
1		<u>see attached sheet</u>				
2						
3						
4						
5						
6						
7						
8						
9						
10						

List additional claims on Form MCF114.

Bureau of Land Management
 Arizona State Office
 www.blm.gov/az/

No. of Claims: _____ x \$140 = _____
 Check No: _____ Init. _____
 Receipt No.: _____
For BLM Use Only

Form: MCF112
 Revised July 2009

This form is available from the Arizona Department of Mines and Mineral Resources and may be reproduced.

SCHEDULE "A"

N. Rawhide Property

List of unpatented claims located in Section 7 of T11N, R13W and Sections 1, 12 and 13 of T11N, R14W G&SR B&M, Owens Mining District, Mohave County, Arizona (all claims unpatented)

<u>CLAIM NAME</u>	<u>CLAIMANT'S NAME</u>	<u>AMC NUMBER</u>	<u>RECORDING INFO</u>
N. RAWHIDE # 1	Searchlight Exploration, LLC	364370	Bk 5335 p. 947
RAWHIDE BLUFF #1	Searchlight Exploration, LLC	428173	Fee 2014006156
RAWHIDE BLUFF #2	Searchlight Exploration, LLC	428174	Fee 2014006157
RAWHIDE BLUFF #3	Searchlight Exploration, LLC	428175	Fee 2014006158
RAWHIDE BLUFF #4	Searchlight Exploration, LLC	428176	Fee 2014006159
RAWHIDE BLUFF #5	Searchlight Exploration, LLC	428177	Fee 2014006160

RECEIVED
M AZ STATE OFFICE
2014 AUG 28 A 9: 50
PHOENIX, ARIZONA

United States Department of the Interior
Bureau of Land Management
 LANDS/RECREATION & PLANNING
 ONE N CENTRAL AVE
 PHOENIX, AZ 85004 -2203
 Phone: 602-417-9200

Receipt

No: 3115322

Transaction #: 3207056	
Date of Transaction: 08/28/2014	
CUSTOMER:	
SEARCHLIGHT EXPLORATIONS LLC 6440 SKY POINTE DR STE 140-412 LAS VEGAS,NV 89131-4047 US	

LINE #	QTY	DESCRIPTION	REMARKS	UNIT PRICE	TOTAL
1	1.00	LOCATABLE MINERALS / MINING CLAIMS- NOT NEW-UNADJUD,ONE AUTH NO. ONLY / MINING CLAIM MONEY RECEIVED CASES: AMC350565/\$14105.00	MAINT 2015/91	- n/a -	14105.00
TOTAL:					\$14,105.00

PAYMENT INFORMATION			
1	AMOUNT:	14105.00	POSTMARKED: N/A
	TYPE:	CHECK	RECEIVED: 08/28/2014
	CHECK NO:	2733	
	NAME:	IVY MINERALS INC BOX 2532 BOISE ID 83701 US	

REMARKS

This receipt was generated by the automated BLM Collections and Billing System and is a paper representation of a portion of the official electronic record contained therein.

Return to:
 Frederick C. Bauman, Esq.
 6440 Sky Pointe Dr., Ste 140-149
 Las Vegas, NV 89131

MAINTENANCE FEE PAYMENT

Claimant Name: Clark Copper Mines, LLC.
 Address: 6440 Sky Pointe Dr., Ste 140-412
 City: Las Vegas State: NV Zip: 89131
 Telephone: (702) 533-8372
 E-mail address: searchlightwest@aol.com
 Signature: Frederick C. Bauman

Check here if this is a change of address.

BLM
Date
Stamp

2013 AUG -7 AM 11:48
PHOENIX, ARIZONA

RECEIVED
BLM AZ STATE OFFICE

LINE NO.	AMC NUMBER	CLAIM/SITE NAME	COUNTY RECORDER DATA (if available)	TWP	RNG	SEC
1	413502	Growler	BK 4865 Pg 137	10N	10W	26
2				10N	10W	35
3						
4						
5						
6						
7						
8						
9						
10						

List additional claims on Form MCF114.

Bureau of Land Management
 Arizona State Office
 www.blm.gov/az/

No. of Claims: 1 x \$140 = \$140.00
 Check No: 1387 Init. FCB
 Receipt No.: 2850041
 For BLM Use Only

Form: MCF112
 Revised July 2009

This form is available from the Arizona Department of Mines and Mineral Resources and may be reproduced.

Return to:
 Frederick C. Bauman, Sup.
 6440 Sky Pointe Dr, Ste
 140-149
 Las Vegas, NV 89131

362684
 413502

MAINTENANCE FEE PAYMENT

Claimant Name: Anaconda Exploration, LLC
 Address: 6440 Sky Pointe Dr, Ste 140-412
 City: Las Vegas State: NV Zip: 89131
 Telephone: (702) 533-8372
 E-mail address: searchlightwest@aol.com
 Signature: Frederick C. Bauman

RECEIVED
 BLM AZ STATE OFFICE
 PHOENIX, ARIZONA
 2013 AUG -7 AM 11:48
 BLM
 Date
 Stamp

Check here if this is a change of address.

LINE NO.	AMC NUMBER	CLAIM/SITE NAME	COUNTY RECORDER DATA (If available)	TWP	RNG	SEC
1	362684	Silver Lining Lode	Fee # 2004-04684	9N	11W	30
2						
3						
4						
5						
6						
7						
8						
9						
10						

List additional claims on Form MCF114.

Bureau of Land Management
 Arizona State Office
 www.blm.gov/az/

No. of Claims: 1 x \$140 = 140.00
 Check No: 1387 Init. CAH
 Receipt No.: 2850041
 For BLM Use Only

Form: MCF112
 Revised July 2009

This form is available from the Arizona Department of Mines and Mineral Resources and may be reproduced.

ENTERED IN COMPUTER
 RE 8-19-13

Return to:

Frederick C. Bauman, Esq.
9212 Empire Rock St
Las Vegas, NV 89143

AMC 366290

MAINTENANCE FEE PAYMENT

Claimant Name: Searchlight Exploration, LLC
Address: 9212 Empire Rock St
City: Las Vegas State: NV Zip: 89143
Telephone: (702) 533-8372
E-mail address: searchlightwest@aol.com
Signature: Frederick C. Bauman

RECEIVED
BLM
Date
Stamp
PHOENIX, ARIZONA
2012 AUG 30 P 3:37
BLM ARIZONA STATE OFFICE

Check here if this is a change of address.
Clara - 6 claims #840

LINE NO.	AMC NUMBER	CLAIM/SITE NAME	COUNTY RECORDER DATA (If available)	TWP	RNG	SEC
1	366290	MM#36	Fee #2005-03763	9N	15W	3
2	366291	MM#38	Fee #2005-03764	9N	15W	3
3	366292	MM#40	Fee #2005-03765	9N	15W	3
4	366293	MM#57	Fee #2005-03766	9N	15W	3
5	366294	MM#59	Fee #2005-03767	9N	15W	3
6	366295	MM#61	Fee #2005-03768	9N	15W	3
7						
8						
9						
10						

List additional claims on Form MCF114.

Bureau of Land Management
Arizona State Office
www.blm.gov/az/

No. of Claims: 6 x \$140 = 840.00
Check No: 1048 Init. CA
Receipt No.: 2646348
For BLM Use Only

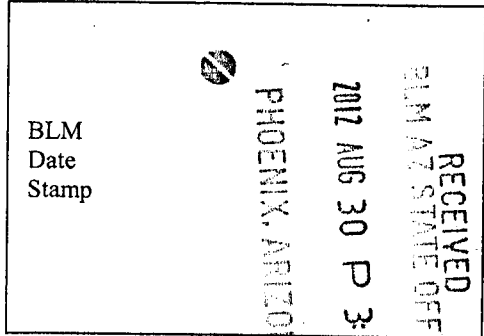
Form: MCF112
Revised July 2009

Return to:
 Frederick C Bauman
 Rosenfeld Bauman + Forbes
 401 N. Buffalo Dr., #100
 Las Vegas, NV 89145

AMC 412366

MAINTENANCE FEE PAYMENT

Claimant Name: Searchlight Exploration, LLC
 Address: 9212 Empire Rock St
 City: Las Vegas State: NV Zip: 89143
 Telephone: (702) 533-8372
 E-mail address: searchlightwest@aol.com
 Signature: Frederick C Bauman



Check here if this is a change of address.

LINE NO.	AMC NUMBER	CLAIM/SITE NAME	COUNTY RECORDER DATA (if available)	TWP	RNG	SEC
1	412366	SFL # 4	Fee # 2011047553	11N	14W	31
2	412367	SFL # 5	Fee # 2011047554	11N	14W	31, 32
3	412368	SFL # 6*	Fee # 2011047555	11N	14W	31, 32
4	412369	SFL # 7**	Fee # 2011047556	11N	14W	32
5						
6		* Amended	Fee # 2012031507			
7		** Amended	Fee # 2012031508			
8						
9						
10						

List additional claims on Form MCF114.

Bureau of Land Management
 Arizona State Office
 www.blm.gov/az/

No. of Claims: 4 x \$140 = 560.00
 Check No: 1048 Init: ASB
 Receipt No.: 2646348
 For BLM Use Only


Form: MCF112
 Revised July 2009

Return to:
 Frederick C. Bauman
 Rosenfeld Bauman + Forbes
 401 N. Buffalo Dr., #100
 Las Vegas, NV
 89145

AMC 415239

MAINTENANCE FEE PAYMENT

Claimant Name: Middle Verde Development Co., LLC
 Address: 9212 Empire Rock St
 City: Las Vegas State: NV Zip: 89143
 Telephone: (702) 533-8372
 E-mail address: searchlightwest@aol.com
 Signature: Frederick C. Bauman



Check here if this is a change of address.

LINE NO.	AMC NUMBER	CLAIM/SITE NAME	COUNTY RECORDER DATA (if available)	TWP	RNG	SEC
1	415239	Kit Carson #1	Bk 4868 Pg 503	13N	1E	21
2	415240	Lookout Lodge	Bk 4868 Pg 504	13N	1E	20
3						
4						
5						
6						
7						
8						
9						
10						

List additional claims on Form MCF114.

Bureau of Land Management
 Arizona State Office
 www.blm.gov/az/

No. of Claims: 2 x \$140 = 280.00
 Check No: 1048 Init. [Signature]
 Receipt No.: 2646348
 For BLM Use Only

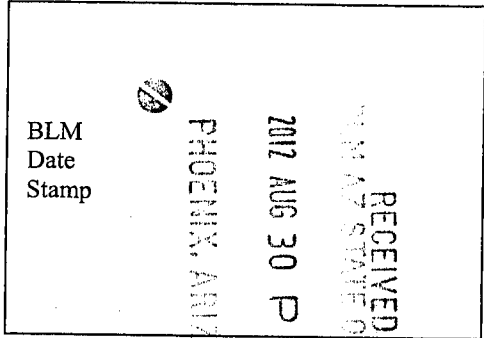
Form: MCF112
 Revised July 2009

Return to:
 Frederick C. Bauman, Esq.
 Rosenfeld Bauman + Forbes
 401 N. Buffalo Dr., #100
 Las Vegas, NV
 89145

Amc 412191

MAINTENANCE FEE PAYMENT

Claimant Name: Searchlight Exploration, LLC
 Address: 9212 Empire Rock St
 City: Las Vegas State: NV Zip: 89143
 Telephone: (702) 533-8372
 E-mail address: searchlightinvest@aol.com
 Signature: Frederick C. Bauman



Check here if this is a change of address.

LINE NO.	AMC NUMBER	CLAIM/SITE NAME	COUNTY RECORDER DATA (If available)	TWP	RNG	SEC
1	412191	Red Top	Fee # 2011047557	12N	14W	20, 21
2	412192	Lead Pin	Fee # 2011047558	12N	14W	21
3						
4						
5						
6						
7						
8						
9						
10						

List additional claims on Form MCF114.

Bureau of Land Management
 Arizona State Office
 www.blm.gov/az/

No. of Claims: 2 x \$140 = 280.00
 Check No: 1048 Init. ACB
 Receipt No.: 2646348
 For BLM Use Only

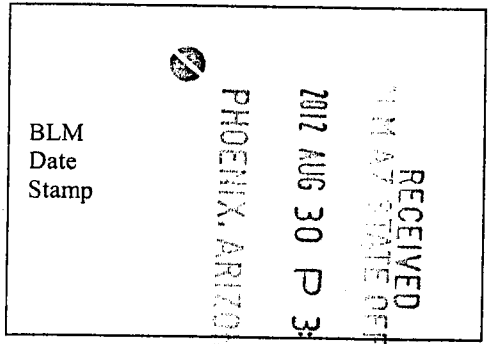
Form: MCF112
 Revised July 2009

Return to:
 Frederick C. Bauman, Eng.
 Rosenfeld Bauman Farbes
 401 N. Buffalo Dr, #100
 Las Vegas, NV 89145

AMC 364364

MAINTENANCE FEE PAYMENT

Claimant Name: Searchlight Exploration, LLC
 Address: 9212 Empire Rock St
 City: Las Vegas State: NV Zip: 89143
 Telephone: (702) 533-8372
 E-mail address: searchlightwest@aol.com
 Signature: Frederick C. Bauman



Check here if this is a change of address.

LINE NO.	AMC NUMBER	CLAIM/SITE NAME	COUNTY RECORDER DATA (If available)	TWP	RNG	SEC
1	364370	N. Rawhide #1	Bk 5335p. 947	11N	14W	1, 12
2						
3						
4						
5						
6						
7						
8						
9						
10						

List additional claims on Form MCF114.

Bureau of Land Management
 Arizona State Office
 www.blm.gov/az/

No. of Claims: 1 x \$140 = \$140.00
 Check No: 1048 Init. A.F.
 Receipt No.: 2646348
 For BLM Use Only

Form: MCF112
 Revised July 2009

Return to:
 Frederick C. Bauman
 Rosenfeld Bauman + Forbes
 401 N. Buffalo Dr., #100
 Las Vegas, NV 89145

Amc 363464

MAINTENANCE FEE PAYMENT

Claimant Name: Searchlight Exploration, LLC
 Address: 9212 Empire Rock St
 City: Las Vegas State: NV Zip: 89143
 Telephone: (702) 533-8372
 E-mail address: searchlightwest@aol.com
 Signature: Frederick C Bauman

Check here if this is a change of address.

RECEIVED
 MINERAL STATE OFFICE
 2012 AUG 30 P 3:31
 PHOENIX, ARIZONA
 BLM
 Date
 Stamp

LINE NO.	AMC NUMBER	CLAIM/SITE NAME	COUNTY RECORDER DATA (If available)	TWP	RNG	SEC
1	363476	Yaba Gold Dot	BK 4202 p. 699	12N	2E	2
2				13N	2E	33
3						
4						
5						
6						
7						
8						
9						
10						

List additional claims on Form MCF114.


Bureau of Land Management
 Arizona State Office
 www.blm.gov/az/

No. of Claims: 1 x \$140 = \$140.00
 Check No: 1048 Init. FCB
 Receipt No.: 2646348
 For BLM Use Only

Form: MCF112
 Revised July 2009



BAUMAN
ROSENFELD, BAUMAN & FORE
ATTORNEYS AT LAW
401 N. BUFFALO DR., STE 100
LAS VEGAS, NEVADA 89145

CERTIFIED MAIL™



7011 3500 0003 2502 7257

U.S. POSTAGE
PAID
LAS VEGAS, NV
89108
AUG 28, 12
AMOUNT
\$5.95
00059703-06



1000 85004

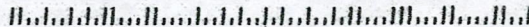
RETURN RECEIPT
REQUESTED

RECEIVED
BLM AZ STATE OFFICE
2012 AUG 30 P 3:36
PHOENIX, ARIZONA

USDOJ/BLM - Arizona State Office
1 N. Central Ave, #800
Phoenix, AZ 85004

Attn: Mining Claims

95004442700



United States Department of the Interior
Bureau of Land Management
 LANDS/RECREATION & PLANNING
 ONE N CENTRAL AVE
 PHOENIX, AZ 85004 -2203
 Phone: 602-417-9200

Receipt

No: 2646348

Transaction #: 2727120		ENTERED INTO COMPUTER
Date of Transaction: 08/31/2012		
CUSTOMER:		
FREDERICK C BAUMAN 9212 EMPIRE ROCK ST LAS VEGAS,NV 89143-1372 US		

LINE #	QTY	DESCRIPTION	REMARKS	UNIT PRICE	TOTAL
1	1.00	LOCATABLE MINERALS / MINING CLAIMS-NOT NEW-UNADJUD,ONE AUTH NO. ONLY / MINING CLAIM MONEY RECEIVED CASES: AMC362684/\$3080.00	MAINT FEE PYMNT (22) 2013	- n/a -	3080.00
TOTAL:					\$3,080.00

PAYMENT INFORMATION			
1	AMOUNT:	3080.00	POSTMARKED: N/A
	TYPE:	CHECK	RECEIVED: 08/30/2012
	CHECK NO:	1048	
	NAME:	BAUMAN, FREDERICK C 9212 EMPIRE ROCK ST LAS VEGAS NV 89143-1372 US	

REMARKS

This receipt was generated by the automated BLM Collections and Billing System and is a paper representation of a portion of the official electronic record contained therein. *Lead Amc #'s (PB)*

- Amc 362684*
- 364364*
- 390899*
- 366290*
- 412366*
- 415239*
- 412191*
- 363464*

Return to:
 Frederick C Baumann
 9212 Empire Park St
 Las Vegas, NV
 89143

AMC 362684

364364
 390899
 366290
 412366
 415239
 412191
 363464

MAINTENANCE FEE PAYMENT

Claimant Name: Anacosta Exploration, LLC
 Address: 9212 Empire Park St
 City: Las Vegas State: NV Zip: 89143
 Telephone: (702) 533-8372
 E-mail address: searchlightwgt@aol.com
 Signature: Frederick C Baumann

RECEIVED
 BLM AZ STATE OFFICE
 2012 AUG 30 P 3:36
 PHOENIX, ARIZONA
 BLM
 Date
 Stamp

Check here if this is a change of address.

Burnt Well - 1 claim - \$140

LINE NO.	AMC NUMBER	CLAIM/SITE NAME	COUNTY RECORDER DATA (If available)	TWP	RNG	SEC
1	362684	Silver Lining Lode	Fee # 2004-04684	9N	11W	30
2						
3						
4						
5						
6						
7						
8						
9						
10						

List additional claims on Form MCF114.

No. of Claims: 1 x \$140 = \$140
 Check No: 1048 Init: CB
 Receipt No.: 210410318
 For BLM Use Only

Bureau of Land Management
 Arizona State Office
 www.blm.gov/az/

Form: MCF112
 Revised July 2009

22
 claims

This form is available from the Arizona Department of Mines and Mineral Resources and may be reproduced.

ENTERED INTO COMPUTER
 9/12/12 AT

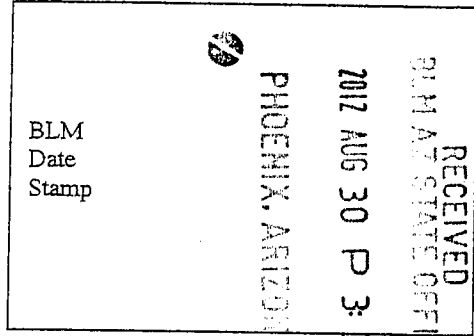
Return to:

Frederick C. Bauman, Esq.
9212 Empire Rock St
Las Vegas, NV 89143

AMC 364364
390899

MAINTENANCE FEE PAYMENT

Claimant Name: Searchlight Exploration, LLC
Address: 9212 Empire Rock St
City: Las Vegas State: NV Zip: 89143
Telephone: (702) 533-8372
E-mail address: searchlightwest@aol.com
Signature: Frederick C. Bauman



Check here if this is a change of address.

Ester Basin - 5 claims # 700

LINE NO.	AMC NUMBER	CLAIM/SITE NAME	COUNTY RECORDER DATA (If available)	TWP	RNG	SEC
1	364367	Ester # 1	Bk 5335 p. 941	12N	14W	28
2	364368	Ester # 2	Bk 5335 p. 943	12N	14W	27, 28, 33, 34
3	364369	Ester # 3	Bk 5335 p. 945	12N	14W	34
4	390900	Ester # 4	Bk 7123 p. 201	12N	14W	28, 29
5	390901	Ester # 5	Bk 7123 p. 203	12N	14W	28
6						
7						
8						
9						
10						

List additional claims on Form MCF114.

Bureau of Land Management
Arizona State Office
www.blm.gov/az/

No. of Claims: 5 x \$140 = 700.00
 Check No: 1048 Init: CA:BA
 Receipt No.: 2046348
 For BLM Use Only

Form: MCF112
Revised July 2009

This form is available from the Arizona Department of Mines and Mineral Resources and may be reproduced.

Bauman
6440 Skybrite Dr.,
Ste 140-149
Las Vegas, NV 89131

LAS VEGAS NV 890

05 AUG 2013 PM 4 L




RECEIVED
BLM AZ STATE OFFICE
2013 AUG -7 AM 11:48
PHOENIX, ARIZONA

DOI/BLM
Arizona State Office
1 N Central Ave, Ste 800
Phoenix, AZ

Attn: Mining Claims

85004442700



United States Department of the Interior
Bureau of Land Management
 LANDS/RECREATION & PLANNING
 ONE N CENTRAL AVE
 PHOENIX, AZ 85004 -2203
 Phone: 602-417-9200

Receipt

No: 2850041

Transaction #: 2935762	
Date of Transaction: 08/08/2013	
CUSTOMER:	
FREDERICK BAUMAN 6440 SKY POINTE DR STE 140-149 LAS VEGAS,NV 89131-4047 US	

LINE #	QTY	DESCRIPTION	REMARKS	UNIT PRICE	TOTAL
1	1.00	LOCATABLE MINERALS / MINING CLAIMS- NOT NEW-UNADJUD,ONE AUTH NO. ONLY / MINING CLAIM MONEY RECEIVED CASES: AMC362684/\$280.00	MAINT FEE PYMNT (2) 2014	- n/a -	280.00
TOTAL:					\$280.00

PAYMENT INFORMATION			
1	AMOUNT:	280.00	POSTMARKED: 08/05/2013
	TYPE:	CHECK	RECEIVED: 08/07/2013
	CHECK NO:	1387	
	NAME:	SEARCHLIGHT EXPLORATION LLC 9212 EMPIRE ROCK ST LAS VEGAS NV 89143 US	

REMARKS

This receipt was generated by the automated BLM Collections and Billing System and is a paper representation of a portion of the official electronic record contained therein.

Return to:
 Frederick C. Bauman,
 9212 Empire Rock St.
 Las Vegas, NV 89143

AMC 350564
 AMC 357922
 AMC 366290
 AMC 362684
 AMC 364364
 AMC 390899

MAINTENANCE FEE PAYMENT

Claimant Name: Searchlight Exploration, LLC
 Address: 9212 Empire Rock St
 City: Las Vegas State: NV Zip: 89143
 Telephone: (702) 533-8372
 E-mail address: searchlightwestad.com
 Signature: Frederick C. Bauman
 Check here if this is a change of address.

RECEIVED
 PLMAZ STATE OFFICE
 2011 SEP - 6 A 1:47
 PHOENIX, ARIZONA
 TIMELY FILED
 BLM Date Stamp

LINE NO.	AMC NUMBER	CLAIM/SITE NAME	COUNTY RECORDER DATA (If available)	TWP	RNG	SEC
✓ 1	350565	Mockingbird #2	BK 3155, p. 813	26N	21W	22
2		Amend.	BK 4248, p. 337			
✓ 3	350569	Dandy #1	BK 3155, p. 821	26N	21W	27
4		Amend.	BK 4253, p. 385			
5		Amend.	BK 4290, p. 367			
✓ 6	350573	Great west #1	BK 3155, p. 829	26N	21W	27
7		Amend	BK 4253, p. 387			
8		Amend	BK 4290, p. 369			
9						
10						

List additional claims on Form MCF114.

Bureau of Land Management
 Arizona State Office
 www.blm.gov/az/

SEP 12 2011
 Cm

No. of Claims: 17 x \$140 = 2380.00
 Check No: _____ Init. SB
 Receipt No.: 2425791
 For BLM Use Only

Form: MCF112
 Revised July 2009

Return to:
 Frederick C. Bauman Jr.
 9212 Empire Rock St.
 Las Vegas, NV 89143

MAINTENANCE FEE PAYMENT

Claimant Name: Searchlight Exploration, LLC
 Address: 9212 Empire Rock St
 City: Las Vegas State: NV Zip: 89143
 Telephone: (702) 533-8372
 E-mail address: searchlightwestad.com
 Signature: Frederick C. Bauman

Check here if this is a change of address.

RECEIVED

BLM AZ STATE OFFICE

2011 SEP - 6 A 7:47

PHOENIX, ARIZONA

TIMELY FILED

BLM
Date
Stamp

LINE NO.	AMC NUMBER	CLAIM/SITE NAME	COUNTY RECORDER DATA (If available)	TWP	RNG	SEC
✓ 1	357922	Big John Hole	BK 4480 p 821	19N	20W	2, 23
✓ 2	360022	Ango Hole	BK 4807 p 100	19N	20W	24
3						
4						
5						
6						
7						
8						
9						
10						

List additional claims on Form MCF114.

Bureau of Land Management
 Arizona State Office
www.blm.gov/az/

No. of Claims: _____ x \$140 = _____

Check No: _____ Init. _____

Receipt No.: _____

For BLM Use Only

Form: MCF112
 Revised July 2009

Return to:
 Frederick C. Bauman, Sr.
 9212 Empire Rock St.
 Las Vegas, NV 89143

MAINTENANCE FEE PAYMENT

Claimant Name: Searchlight Exploration, LLC
 Address: 9212 Empire Rock St
 City: Las Vegas State: NV Zip: 89143
 Telephone: (702) 533-8372
 E-mail address: searchlightwest@aol.com
 Signature: _____

Check here if this is a change of address.
Ester Basin - 5 claims *700

RECEIVED
 BLM AZ STATE OFFICE
 PHOENIX, ARIZONA
 2011 SEP - 6 A 7:47
 TIMELY FILED
 BLM Date Stamp

LINE NO.	AMC NUMBER	CLAIM/SITE NAME	COUNTY RECORDER DATA (If available)	TWP	RNG	SEC
1		<u>See attached Exhibit A</u>				
2						
3						
4						
5						
6						
7						
8						
9						
10						

List additional claims on Form MCF114.

Bureau of Land Management
 Arizona State Office
 www.blm.gov/az/

No. of Claims: _____ x \$140 = _____
 Check No: _____ Init. _____
 Receipt No.: _____
For BLM Use Only

Form: MCF112
 Revised July 2009

Ester Basin Gold Project
Owens Mining District
Mohave County, Arizona

<u>Claim</u>	<u>AMC#</u>	<u>Recording Info</u>	<u>Township / Range / Section</u>	<u>Date Located</u>
Ester #1	364367	Bk5335 p941	T12N R14W Sec28	12/04/2004
Ester #2	364368	Bk5335 p943	T12N R14W Secs 27, 28 33, 34	12/04/2004
Ester #3	<u>364369</u> ✓	Bk5335 p945	T12N R14W Sec 34	12/04/2004
Ester#4	<u>390900</u>	Bk 7123 p201	12N 14W Sec 28, 29	2/9/2008
Ester#5	<u>390901</u> ✓	Bk 7123 p203	12N 14W Sec 28	2/9/2008

Return to:
 Fredenick C. Bauman, *lgr*
 9212 Empire Rock St.
 Las Vegas, NV 89143

MAINTENANCE FEE PAYMENT

Claimant Name: Searchlight Exploration, LLC
 Address: 9212 Empire Rock St
 City: Las Vegas State: NV Zip: 89143
 Telephone: (702) 533-8372
 E-mail address: searchlightwest@aol.com
 Signature: Fredenick C. Bauman

RECEIVED
 BLM AZ STATE OFFICE
 2011 SEP - 6 A 7:48
 PHOENIX, ARIZONA
 TIMELY FILED
 BLM Date Stamp

Check here if this is a change of address.
Carra - 6 claims #840

LINE NO.	AMC NUMBER	CLAIM/SITE NAME	COUNTY RECORDER DATA (If available)	TWP	RNG	SEC
1	366290	MM#36	Fee # 2005-03763	9N	15W	3
2	366291	MM#38	Fee # 2005-03764	9N	15W	3
3	366292	MM#40	Fee # 2005-03765	9N	15W	3
4	366293	MM#57	Fee # 2005-03766	9N	15W	3
5	366294	MM#59	Fee # 2005-03767	9N	15W	3
✓ 6	366295	MM#61	Fee # 2005-03768	9N	15W	3
7						
8						
9						
10						

List additional claims on Form MCF114.

Bureau of Land Management
 Arizona State Office
 www.blm.gov/az/

No. of Claims: _____ x \$140 = _____
 Check No: _____ Init. _____
 Receipt No.: _____
 For BLM Use Only

Form: MCF112
 Revised July 2009

Return to:
 Frederick C. Bauman, Esq.
 9212 Empire Rock St
 Las Vegas, NV 89143

MAINTENANCE FEE PAYMENT

Claimant Name: Anconda Exploration, LLC
 Address: 9212 Empire Rock St
 City: Las Vegas State: NV Zip: 89143
 Telephone: (702) 533-8372
 E-mail address: searchlightwest@aol.com
 Signature: Frederick C Bauman

Check here if this is a change of address.

RECEIVED
 BLM AZ STATE OFFICE
 2011 SEP - 6 A 7:48
 PHOENIX, ARIZONA
 TIMELY FILED
 BLM Date Stamp

LINE NO.	AMC NUMBER	CLAIM/SITE NAME	COUNTY RECORDER DATA (If available)	TWP	RNG	SEC
1	362684	Silver Lining Lode	Fee # 2004-04684	9N	11W	30
2						
3						
4						
5						
6						
7						
8						
9						
10						

List additional claims on Form MCF114.

Bureau of Land Management
 Arizona State Office
 www.blm.gov/az/

No. of Claims: _____ x \$140 = _____
 Check No: _____ Init. _____
 Receipt No.: _____
 For BLM Use Only

United States Department of the Interior
 Bureau of Land Management
 LANDS/RECREATION & PLANNING
 ONE N CENTRAL AVE
 PHOENIX, AZ 85004 -2203
 Phone: 602-417-9200

Receipt

No: 2425751

Transaction #: 2501230	
Date of Transaction: 09/06/2011	
CUSTOMER:	
FREDERICK C BAUMAN 9212 EMPIRE ROCK ST LAS VEGAS,NV 89143-1372 US	

LINE #	QTY	DESCRIPTION	REMARKS	UNIT PRICE	TOTAL
1	1.00	LOCATABLE MINERALS / MINING CLAIMS-NOT NEW-UNADJUD,ONE AUTH NO. ONLY / MINING CLAIM MONEY RECEIVED CASES: AMC350565/\$2380.00	MAINT-17	- n/a -	2380.00
TOTAL:					\$2,380.00

PAYMENT INFORMATION			
1	AMOUNT:	2380.00	POSTMARKED: 08/31/2011
	TYPE:	CHECK	RECEIVED: 09/06/2011
	CHECK NO:	1348	
	NAME:	SEARCHLIGHT EXPLORATION LLC 9212 EMPIRE ROCK ST LAS VEGAS NV 89143-1372 US	

REMARKS

This receipt was generated by the automated BLM Collections and Billing System and is a paper representation of a portion of the official electronic record contained therein.

Bauman
9212 Empire Rock St
Las Vegas, NV 89143

CERTIFIED MAIL™



7010 0780 0002 2784 4215

LAS VEGAS NV 890

AUG 2011



1000

85004

U.S. POSTAGE
PAID
LAS VEGAS, NV
89108
AUG 31, 11
AMOUNT

\$5.79
00048860-04

RETURN RECEIPT
REQUESTED
OFFICE
12:16
PHOENIX, ARIZONA

USDOI - Bureau of Land Management (BLM)
1 N. Central Ave # 800
Phoenix, AZ 85004

Attn: Mining Claims

8500484427



Receipt 2198210

Amc 350564
355248
355607
355355
362656
398624
398293
368409
400073
400386
362684

SEP 07 2010

Return to:

Fredrick C Bauman
9212 Empire Rock St
Las Vegas, NV
89143

MAINTENANCE FEE PAYMENT

Claimant Name: Searchlight Exploration, LLC
Address: 9212 Empire Rock St
City: Las Vegas State: NV Zip: 89143 ✓
Telephone: (702) 533-8372
E-mail address: searchlightwest@aol.com
Signature: Fredrick C Bauman

RECEIVED
BLM AZ STATE OFFICE
2010 AUG 23 A 8:16
PINAL, ARIZONA
BLM
Date
Stamp

Check here if this is a change of address.
Mockingbird - 19 claims - \$2,660

LINE NO.	AMC NUMBER	CLAIM/SITE NAME	COUNTY RECORDER DATA (If available)	TWP	RNG	SEC
1						
2						
3						
4						
5						
6						
7						
8						
9						
10						

List additional claims on Form MCF114.

Bureau of Land Management
Arizona State Office
www.blm.gov/az/

No. of Claims: 19 x \$140 = 2660.00
Check No: 1274 Init. A.A.
Receipt No.: 2198210
For BLM Use Only

Form: MCF112
Revised July 2009

Exhibit A
Mockingbird Project
Weaver Mining District
Mohave County, Arizona

Original Claim Block

<u>Claim</u>	<u>AMC#</u>	<u>Recording Info</u>	<u>Township / Range / Section</u>	<u>Date Located</u>
Mockingbird#2	AMC350565	Bk 3155, p. 813	T26N R21W Sec 22	9/4/1998
		Amended Bk 4248, p. 337		10/20/2002
Dandy#1	AMC350569	Bk 3155, p. 821	T26N R21W Sec 27	9/4/1998
		Amended Bk 4253, p. 385		10/20/2002
Great West#1	AMC350573	Bk 3155, p. 829	T26N R21W Sec 27	9/4/1998
		Amended Bk 3155, p. 829		10/20/2002
MP#1	AMC355248	Bk 3667, p. 236	T26N R21W Sec 15	1/22/2001
MP#2	AMC355249	Bk 3667, p. 238	T26N R21W Sec 14, 23	1/22/2001
MP#3	AMC355250	Bk 3667, p. 240	T26N R21W Sec 22	1/22/2001
MP#4	AMC355251	Bk 3667, p. 242	T26N R21W Sec 22	1/22/2001
MP#5	AMC355252	Bk 3667, p. 244	T26N R21W Sec 22	1/22/2001
MP#6	AMC355253	Bk 3667, p. 246	T26N R21W Sec 23	1/22/2001
MP#7	AMC355254	Bk 3667, p. 248	T26N R21W Sec 28	1/22/2001
MP#8	AMC355255	Bk 3667, p. 250	T26N R21W Sec 27	1/22/2001
MP#9	AMC355256	Bk 3667, p. 252	T26N R21W Sec 27	1/22/2001
MP#10	AMC355257	Bk 3667, p. 254	T26N R21W Sec 26	1/22/2001
MP#11	AMC355258	Bk 3667, p. 256	T26N R21W Sec 26	1/22/2001
MP#12	AMC355259	Bk 3667, p. 258	T26N R21W Sec 26	1/22/2001
MP#13	AMC355607	Bk 3807, p. 537	T26N R21W Sec 14, 15	7/14/2001
MP#14	AMC355355	Bk 3697, p. 828	T26N R21W Sec 35	3/10/2001
MP#15	AMC355608	Bk 3807, p. 539	T26N R21W Sec 22	7/14/2001
MP#16	AMC355609	Bk 3807, p. 541	T26N R21W Sec 27	7/14/2001

RECEIVED
 BLM AZ STATE OFFICE
 2010 AUG 23 A 8:16
 PHOENIX, ARIZONA

Return to:

Fredenik C. Bauman
9212 Empire Rock St
Las Vegas, NV 89143

MAINTENANCE FEE PAYMENT

Claimant Name: Searchlight Exploration, LLC
Address: 9212 Empire Rock St
City: Las Vegas State: NV Zip: 89143
Telephone: (702) 533-8372
E-mail address: searchlightwest@aol.com
Signature: _____

RECEIVED
BLM AZ STATE OFFICE
2010 AUG 23 A 8:17
PHOENIX, ARIZONA
BLM
Date
Stamp

Check here if this is a change of address.

Bourse - 18 claims - \$2,520

LINE NO.	AMC NUMBER	CLAIM/SITE NAME	COUNTY RECORDER DATA (If available)	TWP	RNG	SEC
1		<u>See attached Exhibit "A"</u>				
2						
3						
4						
5						
6						
7						
8						
9						
10						

List additional claims on Form MCF114.

Bureau of Land Management
Arizona State Office
www.blm.gov/az/

No. of Claims: 18 x \$140 = 2520.00
Check No: 1274 Init. ACB
Receipt No.: 2198210
For BLM Use Only

Form: MCF112
Revised July 2009

Exhibit A

Bouse Gold Project
Northern Plomosa Mining District
La Paz County, Arizona

RECEIVED
 BLM AZ STATE OFFICE
 2010 AUG 23
 TUCSON, ARIZONA

Claim	AMC#	Recording Info	Township/Range/Section	Date	Approx Located Acreage
Little Butte #1	AMC362656	Fee2004-04670	T7N R17W Secs 5,6,7,8	9/3/2004	20
Little Butte #2	AMC362657	Fee2004-04671	T7N R17W Secs 6,7,8	9/3/2004	20
Little Butte #3	AMC362658	Fee2004-04672	T7N R17W Secs 7, 8	9/3/2004	20
Little Butte #4	AMC362659	Fee2004-04673	T7N R17W Secs 5, 6, 8	9/3/2004	20
Little Butte #5	AMC362660	Fee2004-04674	T7N R17W Secs 6, 7	9/3/2004	20
	Amended 9/18/2009 Fee2009-04303				
Little Butte #6	AMC398624	Fee2009-04304	T7N R17W Sec 7	9/18/2009	20
Little Butte #7	AMC398625	Fee2009-04305	T7N R17W Sec 7	9/18/2009	20
Arrastre #1	AMC398295	Fee2009-04294	T7N R17W Secs 7, 8	9/5/2009	20
Arrastre #2	AMC398296	Fee2009-04295	T7N R17W Secs 7, 8	9/5/2009	20
Arrastre #3	AMC398297	Fee2009-04296	T7N R17W Sec 7	9/5/2009	20
Airstrip #1	AMC398293	Fee2009-04292	T7N R17W Sec 8	9/5/2009	20
Airstrip #2	AMC398294	Fee2009-04293	T7N R17W Sec 8	9/5/2009	20
Flat Fault #1	AMC398298	Fee2009-04297	T7N R17W Sec 7	9/5/2009	20
Flat Fault #2	AMC398299	Fee2009-04298	T7N R17W Sec 7	9/5/2009	20
Flat Fault #3	AMC398300	Fee2009-04299	T7N R17W Sec 7	9/5/2009	20
Flat Fault #4	AMC398301	Fee2009-04300	T7N R17W Sec 7	9/5/2009	20
Flat Fault #5	AMC398626	Fee2009-04301	T7N R17W Sec 7	9/18/2009	20
Flat Fault #6	AMC398627	Fee2009-04302	T7N R17W Sec 7	9/18/2009	20

Return to:

Fredenik C. Bauman
9212 Empire Rock St
Las Vegas, NV 89143

MAINTENANCE FEE PAYMENT

Claimant Name: Searchlight Exploration, LLC

Address: 9212 Empire Rock St

City: Las Vegas State: NV Zip: 89143

Telephone: (702) 533-8372

E-mail address: searchlightwest@aol.com

Signature: Fredenik C. Bauman

Check here if this is a change of address.
S. Copperstone - 24 claims \$3,360

RECEIVED
BLM AZ STATE OFFICE
2010 AUG 23 A 8:25
PHOENIX, ARIZONA
BLM
Date
Stamp

LINE NO.	AMC NUMBER	CLAIM/SITE NAME	COUNTY RECORDER DATA (If available)	TWP	RNG	SEC
1		See attached Exhibit "A"				
2						
3						
4						
5						
6						
7						
8						
9						
10						

List additional claims on Form MCF114.

Bureau of Land Management
Arizona State Office
www.blm.gov/az/

No. of Claims: 24 x \$140 = 3360.00
Check No: 1274 Init. ACB
Receipt No.: 2198210
For BLM Use Only

Form: MCF112
Revised July 2009

This form is available from the Arizona Department of Mines and Mineral Resources and may be reproduced.

Exhibit A
 South Copperstone Gold Project
 Moon Mountain (Copperstone) Mining District
 La Paz County, Arizona

Claim	AMC#	Recording Info	Township/Range/Section	Date Located	Aprrx Acreage
S. Copperstone #1	AMC368409	Fee2005-06737	T6N R20W Sec 27	9/10/2005	20
S. Copperstone #2	AMC400073	Fee2010-02343	T6N R20W Sec 27	4/17/2010	20
S. Copperstone #3	AMC400074	Fee2010-02344	T6N R20W Sec 27	4/17/2010	20
S. Copperstone #4	AMC400075	Fee2010-02345	T6N R20W Sec 27, 28,	4/17/2010	20
S. Copperstone #5	AMC400076	Fee2010-02346	T6N R20W Sec 27, 28, 33, 34	4/17/2010	20
S. Copperstone #6	AMC400077	Fee2010-02347	T6N R20W Sec 33, 34	4/17/2010	20
S. Copperstone #7	AMC400078	Fee2010-02348	T6N R20W Sec 33, 34	4/17/2010	20
S. Copperstone #8	AMC400079	Fee2010-02349	T6N R20W Sec 33, 34	4/17/2010	20
S. Copperstone #9	AMC400080	Fee2010-02350	T6N R20W Sec 33, 34	4/17/2010	20
S. Copperstone #10	AMC400081	Fee2010-02351	T6N R20W Sec 33, 34	4/17/2010	20
S. Copperstone #11	AMC400082	Fee2010-02352	T6N R20W Sec 33	4/17/2010	20
S. Copperstone #12	AMC400083	Fee2010-02353	T6N R20W Sec 33	4/17/2010	20
S. Copperstone #13	AMC400084	Fee2010-02354	T6N R20W Sec 26, 27	4/17/2010	20
S. Copperstone #14	AMC400085	Fee2010-02355	T6N R20W Sec 27	4/17/2010	20
S. Copperstone #15	AMC400086	Fee2010-02356	T6N R20W Sec 27, 34	4/17/2010	20
S. Copperstone #16	AMC400087	Fee2010-02357	T6N R20W Sec 27, 34	4/17/2010	20
S. Copperstone #17	AMC400088	Fee2010-02358	T6N R20W Sec 34	4/17/2010	20
S. Copperstone #18	AMC400089	Fee2010-02359	T6N R20W Sec 34	4/17/2010	20
S. Copperstone #19	AMC400090	Fee2010-02360	T6N R20W Sec 34	4/17/2010	20
S. Copperstone #20	AMC400091	Fee2010-02361	T6N R20W Sec 34	4/17/2010	20
S. Copperstone #21	AMC400092	Fee2010-02362	T6N R20W Sec 34	4/17/2010	20
S. Copperstone #22	AMC400093	Fee2010-02363	T6N R20W Sec 34	4/17/2010	20
S. Copperstone #23	AMC400094	Fee2010-02364	T6N R20W Sec 33, 34	4/17/2010	20
S. Copperstone #24	AMC400095	Fee2010-02365	T6N R20W Sec 33, 34	4/17/2010	20

RECEIVED
 BLM AZ STATE OFFICE
 2010 AUG 23 A 8:25
 SUPERVISOR AMT2010

Return to:

Frederick C. Bauman
9212 Empire Rock St
Las Vegas, NV 89143

MAINTENANCE FEE PAYMENT

Claimant Name: Searchlight Exploration, LLC

Address: 9212 Empire Rock St

City: Las Vegas State: NV Zip: 89143

Telephone: (702) 533-8372

E-mail address: searchlightwest@aol.com

Signature: Frederick C. Bauman

Check here if this is a change of address.

Burnt Well - 9 claims \$1,260

BLM
Date
Stamp

PHOENIX, ARIZONA

2010 AUG 23

RECEIVED
BLM AZ STATE OFFICE

LINE NO.	AMC NUMBER	CLAIM/SITE NAME	COUNTY RECORDER DATA (If available)	TWP	R	S	OFFICE
1		See attached Exhibit "A"					
2							
3							
4							
5							
6							
7							
8							
9							
10							

List additional claims on Form MCF114.

Bureau of Land Management
Arizona State Office
www.blm.gov/az/

No. of Claims: 9 x \$140 = 1260.00
Check No: 1274 Init. FCB
Receipt No.: 2198210
For BLM Use Only

Form: MCF112
Revised July 2009

This form is available from the Arizona Department of Mines and Mineral Resources and may be reproduced.

Exhibit A
 Burnt Well Gold Project
 Harcuvar Mining District
 La Paz County, Arizona

Claim	AMC#	Recording Info	Township/Range/Section	Date Located	Apprx Acreage
Silver Lining Lode	362684	Fee 2004-04684	T9N R11W Sec 30	9/3/2004	20
BU 14	400386	Fee 2010-02394	T9N R12W Sec 36	4/16/2010	20
BU 16	400387	Fee 2010-02395	T9N R12W Sec 36	4/16/2010	20
BU 38	400388	Fee 2010-02396	T9N R11W Sec 30	4/16/2010	20
BU 40	400389	Fee 2010-02397	T9N R11W Sec 30	4/16/2010	20
BU 42	400390	Fee 2010-02398	T9N R11W Sec 30	4/16/2010	20
BU 45	400391	Fee 2010-02399	T9N R11W Sec 30	4/16/2010	20
BU 46	400392	Fee 2010-02400	T9N R11W Sec 30	4/16/2010	20
BU 47	400393	Fee 2010-02401	T9N R11W Sec 30	4/16/2010	20

RECEIVED
 BLM AZ STATE OFFICE
 2010 AUG 23 A 8:25
 PHOENIX, ARIZONA

United States Department of the Interior
Bureau of Land Management
 LANDS/RECREATION & PLANNING
 ONE N CENTRAL AVE
 PHOENIX, AZ 85004 -2203
 Phone:

Receipt

No: 2198210

Transaction #: 2268108		ENTERED INTO COMPUTER	
Date of Transaction: 08/24/2010			
CUSTOMER:	SEARCHLIGHT EXPLORATION LLC 9212 EMPIRE ROCK ST LAS VEGAS,NV 89143-1372 US	SEP 07 2010	

LINE #	QTY	DESCRIPTION	REMARKS	UNIT PRICE	TOTAL
1	1.00	LOCATABLE MINERALS / MINING CLAIMS-NOT NEW-UNADJUD,ONE AUTH NO. ONLY / MINING CLAIM MONEY RECEIVED CASES: AMC350565/\$9800.00	MAINT FEE PYMNT (70) 2011	- n/a -	9800.00
TOTAL:					\$9,800.00

PAYMENT INFORMATION			
1	AMOUNT:	9800.00	POSTMARKED: N/A
	TYPE:	CHECK	RECEIVED: 08/24/2010
	CHECK NO:	1274	
	NAME:	SEARCHLIGHT EXPLORATION LLC 9212 EMPIRE ROCK ST LAS VEGAS NV 89143-1372 US	

REMARKS	

This receipt was generated by the automated BLM Collections and Billing System and is a paper representation of a portion of the official electronic record contained therein.

Exhibit A

128 unpatented mining claims located in Townships 3 & 4 South,
Ranges 23 & 24 West,
G.&S.R.B.&M., La Paz County, Arizona as follows:

<u>Claim Name</u>	<u>BLM AMC#</u>	<u>Claim Name</u>	<u>BLM AMC#</u>	<u>Claim Name</u>	<u>BLM AMC#</u>
POP #1 (2dAm)	43990	PL-1	366944	Plata #1(3dAm)	44189
POP #2 (2dAm)	43991	PL-2	366945	Plata #2(3dAm)	44190
POP #3 (2dAm)	43992	Arch	366937	Plata #3 (Am)	44191
POP #4 (2dAm)	43993	RU-1	366947	Plata #5 (Am)	44193
POP #5 (2dAm)	43994	RU-2	366948	Plata #6 (Am)	44194
POP #6 (2dAm)	43995	RU-3	366949	Plata #10 (Am)	44195
POP #7 (2dAm)	43996	CH-1	366938	Plata #11 (Am)	44196
POP #8 (2dAm)	43997	CH-2	366939	Plata #12 (Am)	44197
POP #9 (2dAm)	43998	CH-3	366940	Plata #14	44199
POP #10 (2dAm)	43999	CH-4	366941	Plata #15 (Am)	44200
POP #11 (2dAm)	44000	CH-5	366942	Chuck #5	44208
POP #13 (2dAm)	44002	CH-6	366943	Chuck #7	44210
POP #14 (2dAm)	44003	POP 39	366946	Chuck #9	44212
POP #15 (2dAm)	44004	A-1	369924	Ruth #1 (Am)	44216
POP #16 (2dAm)	44005	RIHO	369925	Ruth #3 (Am)	44218
POP #17 (Am)	44006	RIHO 1	391273	Ruth #5 (Am)	44220
POP #19 (Am)	44008	RIHO 2	391274	Ruth #7 (Am)	44222
POP #21 (2dAm)	44010	RIHO 3	391275	MAX 1	386550
POP #22 (2dAm)	44011			MAX 2	386551
POP #24 (2dAm)	44013	RUF #1	129269	MAX 3	386552
POP #25 (2dAm)	44014	RUF #2	129270	MAX 4	386553
POP #26 (2dAm)	44015	RUF #5	129273	MAX 5	386554
POP #27 (2dAm)	44016	RUF #9	129277	MAX 6	386555
POP #28 (2dAm)	44017	RUF #10	129278	MAX 7	386556
POP #29 (2dAm)	44018	RUF #12	129280	MAX 8	386557
POP #30 (Am)	44019	RUF #13	129281	MAX 9	386558
POP #31 (Am)	44020	RUF #14	129282	MAX 10	386559
POP #32 (Am)	44021	RUF #15	129283	MAX 11	386560
POP #37 (2dAm)	44026	RUF #17	129285	MAX 12	386561
POP #38 (2dAm)	44027	RUF #18	129286	MAX 13	386562
POP #43 (Am)	44032	RUF #22	129290	MAX 14	386563
POP #50	207723	RUF #23	129291	MAX 15	386564
POP #51	207724	RUF #24	129292	MAX 16	386565
POP #53	207725	MIL #1	129261	MAX 17	386566
POP #54	207726	MIL #2	129262	MAX 18	386567
POP #55	207727	MIL #3	129263	MAX 19	386568
POP #56	207728	MIL #4	129264	MAX 20	386569
POP #57	207729	MIL #5	129265	MAX 21	386570
POP #62	207734	MIL #6	129266	MAX 22	386571
		G + W #2	129255	MAX 23	386572
		G + W #3	129256	MAX 24	386573
		G + W #4	129257	MAX 25	386574
				MAX 26	386575
				MAX 27	386576
				MAX 28	386577
				MAX 29	386578
				MAX 30	386579
				MAX 31	386580

PHOENIX, ARIZONA

2008 AUG 20 A 8:50

RECEIVED
BLM AZ STATE OFFICE

WHEN RECORDED, MAIL TO:
Cordex Exploration Co.
573 E. Second Street
Reno, Nevada 89502

**Mining Claim Rental Fee Filing &
Affidavit of Notice of Intent to Hold
Arizona Lode Mining Claims
2008-2009 ASSESSMENT YEAR**

STATE OF NEVADA)
) SS
COUNTY OF WASHOE)

TO ALL WHOM IT MAY CONCERN:


Please take notice that CORDEX EXPLORATION CO., whose address is 573 E. SECOND STREET, as owner or lessee, hereby files, pursuant to Public Law 102-381, 106 Stat. 1374, 1377-1379, and 43 CFR Parts 3730, 3820, 3830, and 3850, those unpatented mining claims listed by name and BLM serial number, in Exhibit A attached hereto as satisfaction of the in-lieu assessment work requirements imposed by law and regulation.

Set forth in Exhibit A are 32 unpatented mining claims for CORDEX EXPLORATION CO., which will, simultaneously herewith, pay to the BLM upon filing the amount of \$125.00 rental per claim for each and every claim for a total amount of \$4,000.00

It is the intention of CORDEX EXPLORATION CO., lessee to maintain and develop the unpatented mining claims set forth in Exhibit A as is provided for by law, and to hold the same to and through 11:59 a.m. September 1, 2009.

Dated this 7th of August, 2008.

The undersigned affirms that this document does not contain the social security number of any person.

By: 


Name: Andy B. Wallace

Title: Manager

Subscribed and sworn to before me this 7th day of August, 2008.



NOTARY PUBLIC



PHOENIX ARIZONA

2008 AUG 20 A 8:49

RECEIVED
BLM AZ STATE OFFICE

EXHIBIT A

32 unpatented lode mining claims located in Townships 1 and 2 South, Range 12 West, Yuma County, Arizona, as follows:

<u>Claim Name</u>	<u>BLM Serial Number</u>
DW-1 - DW-20	AMC # 368261-368280
DW-21 - DW-32	AMC # 376972-376983

RECEIVED
BLM AZ STATE OFFICE
2008 AUG 20 A 8:49
PHOENIX, ARIZONA

WHEN RECORDED, MAIL TO:
Cordilleran Exploration Co., L.L.C.
573 E. Second Street
Reno, Nevada 89502

**Mining Claim Rental Fee Filing &
Affidavit of Notice of Intent to Hold
Arizona Lode Mining Claims
2008-2009 ASSESSMENT YEAR**

STATE OF NEVADA)
) SS
COUNTY OF WASHOE)

TO ALL WHOM IT MAY CONCERN:

Please take notice that CORDILLERAN EXPLORATION CO., L.L.C., dba CORDEX EXPLORATION CO., whose address is 573 E. SECOND STREET, as owner or lessee, hereby files, pursuant to Public Law 102-381, 106 Stat. 1374, 1377-1379, and 43 CFR Parts 3730, 3820, 3830, and 3850, those unpatented mining claims listed by name and BLM serial number, in Exhibit A attached hereto as satisfaction of the in-lieu assessment work requirements imposed by law and regulation.

Set forth in Exhibit A are 60 unpatented mining claims for CORDILLERAN EXPLORATION CO., L.L.C., dba CORDEX EXPLORATION CO., which will, simultaneously herewith, pay to the BLM upon filing the amount of \$125.00 rental per claim for each and every claim for a total amount of \$7,500.00.

It is the intention of CORDILLERAN EXPLORATION CO., L.L.C., dba CORDEX EXPLORATION CO., lessee to maintain and develop the unpatented mining claims set forth in Exhibit A as is provided for by law, and to hold the same to and through 11:59 a.m. September 1, 2009.


Dated this 7th of August, 2008.

The undersigned affirms that this document does not contain the social security number of any person.


By: 

Name: Andy B. Wallace
Title: Manager

Subscribed and sworn to before me this 7th day of August, 2008.



NOTARY PUBLIC



2008 AUG 20 A 8:49
PHOENIX, ARIZONA

RECEIVED
BLM AZ STATE OFFICE

EXHIBIT A

51 unpatented lode mining claims and;
9 placer claims located Townships 8 & 9 North and Ranges 11 & 12 West, La Paz
County, Arizona as follows:

<u>Claim Name</u>	<u>BLM Serial Number</u>
Silver Lining Lode	AMC # 362684
BWP #1 Placer	AMC # 355890
BWP #2 Placer	AMC # 360629
BWP #3 Placer	AMC # 357192
BWP #4 Placer	AMC # 357193
BWP #5 Placer	AMC # 357194
BWP #6 Placer	AMC # 360630
BWP #7 Placer	AMC # 360631
BWP #8 Placer	AMC # 369926
BWP #9 Placer	AMC # 369927
BU 1-48	AMC # 378108-378155
BU 49-50	AMC # 380296-380297

RECEIVED
BLM AZ STATE OFFICE
2008 AUG 20 A 8:49
PHOENIX, ARIZONA

United States Department of the Interior
 Bureau of Land Management
 BUSINESS & SUPPORT SVCS DIV
 ONE N CENTRAL AVE SUITE 800
 PHOENIX, AZ 85004 -4427
 Phone: (602) 417-9200

Receipt

No: 1766680

Transaction #: 1824298	
Date of Transaction: 08/20/2008	
CUSTOMER:	COLUMBUS SILVER CORP. 573 E. 2ND ST. RENO,NV 89502

LINE #	QTY	DESCRIPTION	REMARKS	UNIT PRICE	TOTAL
1	3.00	LOCATABLE MINERALS / MINING CLAIMS-NOT NEW-UNADJUD,ONE AUTH NO. ONLY / MINING CLAIM MONEY RECEIVED (455) CASES: AMC43990/\$16000.00, AMC368261/\$4000.00, AMC362684/\$7500.00	MAINT 2009	- n/a -	27500.00
TOTAL:					\$27,500.00

PAYMENT INFORMATION					
1	AMOUNT:	\$16,000.00	POSTMARKED:	8/13/08 0:00	
	TYPE:	CHECK	RECEIVED:	08/20/2008	
	CHECK NO:	6209			
	NAME:	CORDEX EXPLORATION CO 573 E. 2ND ST. RENO NV 89502			
2	AMOUNT:	\$7,500.00	POSTMARKED:	8/13/08 0:00	
	TYPE:	CHECK	RECEIVED:	08/20/2008	
	CHECK NO:	6212			
	NAME:	CORDEX EXPLORATION CO 573 E. 2ND ST. RENO NV 89502			
3	AMOUNT:	\$4,000.00	POSTMARKED:	8/13/08 0:00	
	TYPE:	CHECK	RECEIVED:	08/20/2008	
	CHECK NO:	6210			
	NAME:	CORDEX EXPLORATION CO 573 E. 2ND ST. RENO NV 89502			

REMARKS

AMC 362684
 360629
 355890
 357192
 369926
 371108
 380296
 368261
 376972

PHOENIX, ARIZONA
 2007 AUG 20 A 10: 11
 COUNTY CLERK'S OFFICE

WHEN RECORDED, MAIL TO:
 Cordilleran Exploration Co., L.L.C.
 573 E. Second Street
 Reno, Nevada 89502

**Mining Claim Rental Fee Filing &
 Affidavit of Notice of Intent to Hold
 Arizona Lode Mining Claims
 2007-2008 ASSESSMENT YEAR**

STATE OF NEVADA)
) SS
 COUNTY OF WASHOE)

TO ALL WHOM IT MAY CONCERN:

Please take notice that CORDILLERAN EXPLORATION CO., L.L.C., whose address is 573 E. SECOND STREET, as owner or lessee, hereby files, pursuant to Public Law 102-381, 106 Stat. 1374, 1377-1379, and 43 CFR Parts 3730, 3820, 3830, and 3850, those unpatented mining claims listed by name and BLM serial number, in Exhibit A attached hereto as satisfaction of the in-lieu assessment work requirements imposed by law and regulation.

Set forth in Exhibit A are 60 unpatented mining claims for CORDILLERAN EXPLORATION CO., L.L.C., which will, simultaneously herewith, pay to the BLM upon filing the amount of \$125.00 rental per claim for each and every claim for a total amount of \$7,500.00.

It is the intention of CORDILLERAN EXPLORATION CO., L.L.C., lessee to maintain and develop the unpatented mining claims set forth in Exhibit A as is provided for by law, and to hold the same to and through 11:59 a.m. September 1, 2008.

Dated this 14th of August, 2007.

The undersigned affirms that this document does not contain the social security number of any person.

By: *JBWall*
 Name: Andy B. Wallace
 Title: Manager

Subscribed and sworn to before me this 14th day of August, 2007.

Jennifer A. Taelour
 NOTARY PUBLIC




EXHIBIT A

51 unpatented lode mining claims and;
9 placer claims located Townships 8 & 9 North and Ranges 11 & 12 West, La Paz
County, Arizona as follows:

<u>Claim Name</u>	<u>BLM Serial Number</u>
Silver Lining Lode	AMC # 362684 ✓
BWP #1 Placer	AMC # 355890 ✓
BWP #2 Placer	AMC # 360629 ✓
BWP #3 Placer	AMC # 357192 ✓
BWP #4 Placer	AMC # 357193 ✓
BWP #5 Placer	AMC # 357194 ✓
BWP #6 Placer	AMC # 360630 ✓
BWP #7 Placer	AMC # 360631 ✓
BWP #8 Placer	AMC # 369926 ✓
BWP #9 Placer	AMC # 369927 ✓
BU 1-48	AMC # 378108-378155 ✓
BU 49-50	AMC # 380296-380297 ✓

RECEIVED
B.L.M. STATE OFFICE
2007 AUG 20 A 10:11
PHOENIX, ARIZONA

WHEN RECORDED, MAIL TO:

Cordex Exploration Co.
573 E. Second Street
Reno, Nevada 89502

**Mining Claim Rental Fee Filing &
Affidavit of Notice of Intent to Hold
Arizona Lode Mining Claims
2007-2008 ASSESSMENT YEAR**

STATE OF NEVADA)
) SS
COUNTY OF WASHOE)

RECEIVED
BLM STATE OFFICE
2007 AUG 20 A 10:11
PHOENIX, ARIZONA

TO ALL WHOM IT MAY CONCERN:

Please take notice that CORDEX EXPLORATION CO., whose address is 573 E. SECOND STREET, as owner or lessee, hereby files, pursuant to Public Law 102-381, 106 Stat. 1374, 1377-1379, and 43 CFR Parts 3730, 3820, 3830, and 3850, those unpatented mining claims listed by name and BLM serial number, in Exhibit A attached hereto as satisfaction of the in-lieu assessment work requirements imposed by law and regulation.

Set forth in Exhibit A are 32 unpatented mining claims for CORDEX EXPLORATION CO., which will, simultaneously herewith, pay to the BLM upon filing the amount of \$125.00 rental per claim for each and every claim for a total amount of \$4,000.00

It is the intention of CORDEX EXPLORATION CO., lessee to maintain and develop the unpatented mining claims set forth in Exhibit A as is provided for by law, and to hold the same to and through 11:59 a.m. September 1, 2008.

Dated this 14th of August, 2007.

The undersigned affirms that this document does not contain the social security number of any person.

By: 

Name: Andy B. Wallace
Title: Manager

Subscribed and sworn to before me this 14th day of August, 2007.



NOTARY PUBLIC



EXHIBIT A

32 unpatented lode mining claims located in Townships 1 and 2 South, Range 12 West, Yuma County, Arizona, as follows:

<u>Claim Name</u>	<u>BLM Serial Number</u>
DW-1 - DW-20	AMC # 368261-368280 ✓
DW-21 - DW-32	AMC # 376972-376983 ✓

RECEIVED
B.L.M. AZ STATE OFFICE
2001 AUG 20 A 10: 11
PHOENIX, ARIZONA

United States Department of the Interior

Bureau of Land Management
 BUSINESS & SUPPORT SVCS DIV
 ONE N CENTRAL AVE SUITE 800
 PHOENIX, AZ 85004 -4427
 Phone: (602) 417-9200

Receipt

No: 1548778

Transaction #: 1600214	
Date of Transaction: 08/21/2007	
CUSTOMER:	CORDEX EXPOLRATION CO 573 E SECOND ST RENO,NV 89502

LINE #	QTY	DESCRIPTION	REMARKS	UNIT PRICE	TOTAL
1	1.00	LOCATABLE MINERALS / MINING CLAIMS-NOT NEW-UNADJUD,ONE AUTH NO. ONLY / MINING CLAIM MONEY RECEIVED (455) CASES: AMC362684/\$11500.00	MAINT 2008 (92)	- n/a -	11500.00
TOTAL:					\$11,500.00

PAYMENT INFORMATION			
1	AMOUNT:	\$7,500.00	POSTMARKED: 8/15/07 0:00
	TYPE:	CHECK	RECEIVED: 08/20/2007
	CHECK NO:	5582	
	NAME:	CORDEX EXPLORATION CO. 573 E SECOND ST RENO NV 89502	
2	AMOUNT:	\$4,000.00	POSTMARKED: 8/15/07 0:00
	TYPE:	CHECK	RECEIVED: 08/20/2007
	CHECK NO:	5580	
	NAME:	CORDEX EXPLORATION CO. 573 E SECOND ST RENO NV 89502	

REMARKS

This receipt was generated by the automated BLM Collections and Billing System and is a paper representation of a portion of the official electronic record contained therein.

United States Department of the Interior
Bureau of Land Management
 BUSINESS & SUPPORT SVCS DIV
 ONE N CENTRAL AVE
 PHOENIX, AZ 85004 -2203
 Phone: (602) 417-9200

AMC 364238
 AMC 364254
 Receipt
 AMC 366290
 AMC 362684
 1281939

No:

AMC 355890
~~AMC 360629~~
~~AMC 357192~~
 AMC 360629
 AMC 369926
 AMC 368880

Transaction #: 1325782	
Date of Transaction: 05/15/2006	
CUSTOMER:	SEARCHLIGHT EXPLORATION LLC 9212 EMPIRE ROCK ST LAS VEGAS, NV 89143

LINE #	QTY	DESCRIPTION	REMARKS	UNIT PRICE	TOTAL
1	1.00	LOCATABLE MINERALS / MINING CLAIMS-NOT NEW-UNADJUD, ONE AUTH NO. ONLY / MINING CLAIM MONEY RECEIVED (455) CASES: AMC364246/\$5125.00	MAINT 07/41	- n/a -	5125.00
TOTAL:					\$5,125.00

PAYMENT INFORMATION					
1	AMOUNT:	\$5,125.00	POSTMARKED:	05/10/2006	
	TYPE:	CHECK	RECEIVED:	05/12/2006	
	CHECK NO:	1246			
	NAME:	SEARCHLIGHT EXPLORATION LLC 9212 EMPIRE ROCK ST LAS VEGAS NV 89143			

REMARKS	

This receipt was generated by the automated BLM Collections and Billing System and is a paper representation of a portion of the official electronic record contained therein.

ENTERED IN COMPUTER

RS 5/16/06

FREDERICK C. BAUMAN

Attorney at Law

9212 Empire Rock Street

Las Vegas, NV 89143

(702) 396-5292

Also licensed to practice law in CA, NJ, NY, NV, PA and TX

May 10, 2006

Bureau of Land Management
Arizona State Office
One North Central Ave.
Phoenix, AZ 85004


Re: 2007 Claim Maintenance Fees

Ladies and Gentlemen:

On behalf of the claimants, I am enclosing a Searchlight Exploration check in the amount of \$5,125 in payment of the 2007 claim maintenance fees (@\$125 per claim) for the following projects. An individual form is included for each project. Please advise if the fee is once again being increased so that any additional amount can be paid.

Clara Moro	¹⁸ 19 claims	\$ 2,250
Burnt Well	10 claims	1,250
Silverfield	13 claims	<u>1,625</u>
Total		\$ 5,125

Sincerely yours,


Frederick C. Bauman

RECEIVED
B.L.M. AZ STATE OFFICE
2006 MAY 12 P 12:48
PHOENIX, ARIZONA

Return to:

Fredentz C Bauman
9212 Empire Rock St
Las Vegas, NV 89143

MAINTENANCE FEE PAYMENT

Claimant Name: Searchlight Exploration, LLC
Address: 9212 Empire Rock St
City: Las Vegas State: NV Zip: 89143
Telephone: (702) 396-5292

E-mail address:

Signature: Fredentz C Bauman
Manager

Check here if this is a change of address.

Clara Mora Project - 18 claims

RECEIVED
BLM, AZ STATE OFFICE
2008 MAY 12 P 12: 48
PHOENIX, ARIZONA
BLM
Date
Stamp

LINE NO.	AMC NUMBER	CLAIM/SITE NAME	COUNTY RECORDER DATA (If available)	TWP	RNG	SEC
1						
2						
3						
4						
5						
6						
7						
8						
9						
10						

List additional claims on Form MCF114.

Bureau of Land Management
Arizona State Office
www.az.blm.gov

No. of Claims: 18 x \$125 = 2,250
 Check No: 1246 Init. YMC
 Receipt No.: _____
 For BLM Use Only

Form: MCF112
Revised July 2005

This form is available from the Arizona Department of Mines and Mineral Resources and may be reproduced.

Exhibit A
Clara Moro Property
Santa Maria Mining District
La Paz County, Arizona

<u>Claim</u>	<u>AMC#</u>	<u>Recording Info</u>	<u>Township / Range / Section</u>	<u>Date Located</u>	<u>Approx Acreage</u>
Clara #1	364246	Fee#2004-05776	T10N, R15W Sec 35	11/13/2004	160
Clara #2	364247	Fee#2004-05777	T10N, R15W Sec 35	11/13/2004	160
Clara #3	364248	Fee#2004-05778	T9N, R15W Sec 3	11/13/2004	160
Clara #4	364249	Fee#2004-05779	T9N, R15W Sec 3	11/13/2004	160
Clara #5	364250	Fee#2004-05780	T9N, R15W Sec 3	11/13/2004	160
Clara #6	364251	Fee#2004-05781	T10N, R15W Sec 35	11/13/2004	160
Nellie	364254	Fee#2004-05782	T10N R15W Sec 35	11/13/2004	20
Rodgers	364255	Fee#2004-05783	T10N R15W Sec 35	11/13/2004	20
Klapetsky	364256	Fee#2004-05784	T10N R15W Sec 35	11/13/2004	20
Hazel	364257	Fee#2004-05785	T10N R15W Sec 35	11/13/2004	20
Wilson	364258	Fee#2004-05786	T10N R15W Sec 35	11/13/2004	20
Josephine	364259	Fee#2004-05787	T10N R15W Sec 35	11/13/2004	16
MM#36	366290	Fee#2005-03763	T9N R15W Sec 3	6/11/2005	20
MM#38	366291	Fee#2005-03764	T9N R15W Sec 3	6/11/2005	20
MM#40	366292	Fee#2005-03765	T9N R15W Sec 3	6/11/2005	20
MM#57	366293	Fee#2005-03766	T9N R15W Sec 3	6/11/2005	20
MM#59	366294	Fee#2005-03767	T9N R15W Sec 3	6/11/2005	20
MM#61	366295	Fee#2005-03768	T9N R15W Sec 3	6/11/2005	20

PHOENIX, ARIZONA

2006 MAY 12 P 12: 48

RECEIVED
 B.L.M. AZ STATE OFFICE

RE 5/16/06

18

Return to:

Fredentz C Bauman
9212 Empire Rock St
Las Vegas, NV 89143

MAINTENANCE FEE PAYMENT

Claimant Name: Searchlight Exploration, LLC
Address: 9212 Empire Rock St
City: Las Vegas State: NV Zip: 89143
Telephone: (702) 396-5292

E-mail address: _____

Signature: Fredentz C Bauman - manager

Check here if this is a change of address.

Burnt well Project - 10 claims

RECEIVED
BLM AZ STATE OFFICE
PHOENIX, ARIZONA
2006 MAY 12 P 12:48
BLM
Date
Stamp

LINE NO.	AMC NUMBER	CLAIM/SITE NAME	COUNTY RECORDER DATA (If available)	TWP	RNG	SEC
1						
2						
3						
4						
5						
6						
7						
8						
9						
10						

List additional claims on Form MCF114.

No. of Claims: 10 x \$125 = 1,250
Check No: 1246 Init. YMC
Receipt No.: _____
For BLM Use Only

Bureau of Land Management
Arizona State Office
www.az.blm.gov

Form: MCF112
Revised July 2005

This form is available from the Arizona Department of Mines and Mineral Resources and may be reproduced.

Exhibit A
Burnt Well Property
Harcuvar Mining District
La Paz County, Arizona

<u>Claim</u>	<u>AMC#</u>	<u>Recording Info</u>	<u>Township / Range / Section</u>	<u>Date Located</u>	<u>Approx Acreage</u>
Silver Lining Lode	AMC362684	Fee#2004-04684	T9N R11W Sec 30	9/3/2004	20
BWP#1	AMC355890	Fee#2001-03832	T9N R11W Sec 30	9/3/2001	160
BWP#2	AMC360629	Fee#2004-00747	T9N R11W Secs 30, 31	1/31/2004	160
BWP#3	AMC357192	Fee#2002-06154	T9N R12W Sec 36	12/15/2002	160
BWP#4	AMC357193	Fee#2002-06155	T8N R12W Sec 2	12/15/2002	160
BWP#5	AMC357194	Fee#2002-06156	T9N R12W Sec 35	12/15/2002	160
BWP#6	AMC360630	Fee#2004-00748	T9N R12W Sec 36	1/31/2004	160
BWP#7	AMC360631	Fee#2004-00749	T9N R12W Sec 36	1/31/2004	160
BWP#8	AMC369926	Fee#2006-01012	T9N R11W Sec 30	2/2/2006	160
BWP#9	AMC369927	Fee#2006-01013	T9N R11W Sec 30	2/2/2006	160

RECEIVED
B.L.M. AZ STATE OFFICE
2006 MAY 12 P 12:48
PHOENIX, ARIZONA

RE 5/16/06

Return to:
 Fredenitz C Bauman
 9212 Empire Rock St
 Las Vegas, NV 89143

MAINTENANCE FEE PAYMENT

Claimant Name: Searchlight Exploration, LLC
 Address: 9212 Empire Rock St
 City: Las Vegas State: NV Zip: 89143
 Telephone: (702) 396-5292
 E-mail address: _____
 Signature: Fredenitz C Bauman
Manager

RECEIVED
 B.L.M. AZ STATE OFFICE
 2006 MAY 12 P 12: 48
 PHOENIX, ARIZONA
 BLM
 Date
 Stamp

Check here if this is a change of address.
Silverfield Project - 13 claims

LINE NO.	AMC NUMBER	CLAIM/SITE NAME	COUNTY RECORDER DATA (If available)	TWP	RNG	SEC
1						
2						
3						
4						
5						
6						
7						
8						
9						
10						

List additional claims on Form MCF114.

Bureau of Land Management
Arizona State Office
www.az.blm.gov

No. of Claims: 13 x \$125 = 1,625
 Check No: 1246 Init. YMC
 Receipt No.: _____
For BLM Use Only

Form: MCF112
 Revised July 2005

Exhibit A
Silverfield Gold Project
Owens Mining District
Mohave County, Arizona

<u>Claim</u>	<u>AMC#</u>	<u>Recording Info</u>	<u>Township / Range / Section</u>	<u>Date Located</u>	<u>Approx Acreage</u>
SF#1	368880	Bk 6035 Pg 337	10N 14W Sec 6 11N 14W Sec 31	12/26/2005	160
SF#2	368881	Bk 6035 Pg 340	10N 14W Sec 6 11N 14W Sec 31	12/26/2005	160
SF#3	368882	Bk 6035 Pg 334	10N 14W Sec 6 11N 14W Sec 31	12/26/2005	160
SF#4	368883	Bk 6035 Pg 343	10N 14W Sec 5 11N 14W Sec 32	12/26/2005	160
SF#5	368884	Bk 6035 Pg 346	10N 14W Sec 5 11N 14W Sec 32	12/26/2005	140
SF#6	368885	Bk 6035 Pg 349	10N 14W Sec 6	12/26/2005	160
SFL#1	368886	Bk 6035 Pg 352	10N 14W Sec 6	12/26/2005	20
SFL#2	368887	Bk 6035 Pg 354	10N 14W Sec 6	12/26/2005	20
SFL#3	368888	Bk 6035 Pg 356	10N 14W Secs 5, 6	12/26/2005	20
SFL#4	368889	Bk 6035 Pg 358	11N 14W Sec 31	12/26/2005	20
SFL#5	368890	Bk 6035 Pg 360	11N 14W Secs 31, 32	12/26/2005	20
SFL#6	368891	Bk 6035 Pg 362	11N 14W Secs 31, 32	12/26/2005	20
SFL#7	368892	Bk 6035 Pg 364	11N 14W Sec 32	12/26/2005	20

RECEIVED
B.L.M. AZ STATE OFFICE
2006 MAY 12 P 12:48
PHOENIX, ARIZONA

ENTERED

RE 5/16/06

**United States Department of the Interior
Bureau of Land Management**

BUSINESS & SUPPORT SVCS DIV
222 N CENTRAL AVE
PHOENIX, AZ 85004 -2203
Phone: (602) 417-9200

Receipt	
No.	1130062

Transaction #: 1169095
Date of Transaction: 08/16/2005

CUSTOMER:	FREDERICK C BAUMAN 9212 EMPIRE ROCK ST LAS VEGAS, NV 89143
------------------	--

LINE #	QTY	DESCRIPTION	REMARKS	UNIT PRICE	TOTAL
1	1.00	LOCATABLE MINERALS / MINING CLAIMS-NOT NEW-UNADJUD, ONE AUTH NO. ONLY / MINING CLAIM MONEY RECEIVED (455) CASES: AMC357922/\$25.00	SUPPL PYMNT	- n/a -	25.00
TOTAL:					\$25.00

PAYMENT INFORMATION					
NOTE: Items will appear on credit card statement as "Bureau of Land Management".					
1	AMOUNT	\$25.00	POSTMARKED	N/A	
	TYPE	CREDIT CARD	RECEIVED	08/16/2005	
	NAME	BAUMAN, FREDERICK C 9212 EMPIRE ROCK ST LAS VEGAS NV 89143			
	CARD NO	XXXXXXXXXXXX6700	AUTH CODE	192078	
	NAME ON CARD	FREDERICK BAUMAN			
	EXPIRES	04/30/2008			
	SIGNATURE				

REMARKS	
SEE TRVRIPY 2209059/FOR ROD	

This receipt was generated by the automated BLM Collections and Billing System and is a paper representation of a portion of the official electronic record contained therein.

UNITED STATES
DEPARTMENT OF THE INTERIOR
BUREAU OF LAND MANAGEMENT

CREDIT CARD PAYMENT
FOR MINING CLAIM MAINTENANCE FEE

PHOENIX, AZ

2005 AUG 16 P 12:28

RECEIVED
B.L.M. AZ STATE OFFICE

NAME Fred Bauman

ADDRESS _____

CITY _____ STATE _____ ZIP _____

PHONE # (702) 525-5779

SEND RECEIPT TO ABOVE ADDRESS []

SEND RECEIPT TO: Receipt # 1109059

AMC NUMBER

CLAIM/SITE NAME

AMC

357922

DATE STAMP

call Rod

COUNT \$ 25.00 INITIALS C

TELEPHONE SUBMISSION - ACCURACY OF THE ABOVE INFORMATION
IS THE RESPONSIBILITY OF THE CLAIMANT/OWNER

FOR OFFICIAL USE ONLY

DATE

INITIALS

VERIFIED

Frederick C. Bauman
9212 Empire Rock Street
Las Vegas, NV 89143
(O)(702) 304-7057
Cell: (702) 525-5779

VIA FEDERAL EXPRESS

August 1, 2005

Bureau of Land Management
Arizona State Office
222 North Central Avenue
Phoenix, AZ 85004

Re: Mining Claim Maintenance Fee Payments – Additional \$25 per Claim

On behalf of the claim owners and Galaxy Minerals Inc. I am forwarding a ~~Galaxy~~ check for \$3,175, which is the \$25 increase in the 2006 annual claim maintenance fee for 126 unpatented mining claims described in the enclosed Maintenance Fee Payment Forms. The \$100 per claim fee was previously paid before we became aware of the reinstatement of the \$25 per claim increase.

Galaxy is required to pay these fees under the terms of its joint venture agreements concerning the claims. The joint venture agreements have been filed by Galaxy with the SEC and are available online at the SEC's EDGAR database. Please advise if the BLM also requires that copies of the agreements be filed with the BLM.

Please return the forms to me so that I can file them with the appropriate county recorders.

Thank you in advance for your assistance in this matter.

Sincerely yours,



Frederick C. Bauman

Cc: Scott Gold, Galaxy Minerals

RECEIVED
BUREAU OF
LAND MANAGEMENT
2005 AUG - 4 P 1: 44
ARIZONA
STATE OFFICE
PHOENIX, ARIZONA

ENTERED IN COMPUTER

RE 8/31/05

Return to:
 Frederick C. Bauman
 9212 Empire Rock St
 Las Vegas, NV 89143

Bauman 17 claims \$1,700

MAINTENANCE FEE PAYMENT

Mining Claim Maintenance Fee Payment of \$100 per claim or site is due on or before September 1, 20____, in lieu of assessment work for the upcoming assessment year beginning September 1 of the year noted above.

BUREAU OF LAND MANAGEMENT
 ARIZONA STATE OFFICE
 222 NORTH CENTRAL AVENUE
 PHOENIX, AZ 85004
 602-417-9200
 www.az.blm.gov

FOR BLM USE ONLY		
NO. OF CLAIMS:	<u>17</u>	X \$100 = \$ <u>1,700</u>
RECEIPT NO.:	_____	CHECK NO.: <u>1115</u>
INIT:	_____	_____

The claims are situated in MOHAVE County, Arizona.

BLM SERIAL NUMBERS

NAMES OF CLAIMS OR SITES

AMC _____ THRU AMC _____	NAME: _____
COUNTY BOOK/DOCKET _____	PAGE OR FEE NO: _____
AMC _____ THRU AMC _____	NAME: _____
COUNTY BOOK/DOCKET _____	PAGE OR FEE NO: _____

IF NOT CONSECUTIVE NUMBERS LIST SEPARATELY BELOW

BLM SERIAL NUMBERS	NAME OF CLAIMS/SITES	CO/BOOK DOCKET & PAGE OR FEE NUMBER
AMC <u>See Exhibit A</u>	<u>See Exhibit A</u>	_____
AMC _____	_____	_____
AMC _____	_____	_____
AMC _____	_____	_____

List additional claims on the reverse side of this form.

CLAIMANT'S NAME: Searchlight Exploration, LLC
 ADDRESS: 9212 Empire Rock St CITY: Las Vegas STATE: NV ZIP: 89143
 PHONE: 702.525.5779

Check here if this is a change of address

ARIZONA
 STATE OFFICE
 PHOENIX, ARIZONA

RECEIVED
 BUREAU OF
 LAND MANAGEMENT

2005 JUL 12 P 1:14

BLM DATE STAMP

BLM SERIAL
NUMBERS

NAME OF CLAIMS/SITES

CO/BOOK DOCKET &
PAGE OR FEE NUMBER

AMC _____	_____	_____
AMC _____	_____	_____
AMC _____	_____	_____
AMC _____	_____	_____
AMC _____	_____	_____
AMC _____	_____	_____
AMC _____	_____	_____
AMC _____	_____	_____
AMC _____	_____	_____
AMC _____	_____	_____
AMC _____	_____	_____
AMC _____	_____	_____
AMC _____	_____	_____
AMC _____	_____	_____
AMC _____	_____	_____
AMC _____	_____	_____

43 CFR 3833.0-5(e) (August 30, 1994) requires that the names of all of the owners and their current addresses shall be identified on all instruments required to be recorded or filed by the regulation, 43 CFR Subpart 3833.

NAME: _____ ADDRESS: _____

CITY: _____ STATE: _____ ZIP: _____ IS THIS A NEW ADDRESS

NAME: _____ ADDRESS: _____

CITY: _____ STATE: _____ ZIP: _____ IS THIS A NEW ADDRESS

NAME: _____ ADDRESS: _____

CITY: _____ STATE: _____ ZIP: _____ IS THIS A NEW ADDRESS

NAME: _____ ADDRESS: _____

CITY: _____ STATE: _____ ZIP: _____ IS THIS A NEW ADDRESS

Signature: *Jessie Bauman*
To record with the County, one claimant or an agent must sign. *Manager*

FOR BLM USE ONLY	
DATE ENTERED INTO COMPUTER: _____	_____
INITIALS: _____	VERIFIED: _____

Return to:

Frederick C. Bauman
9212. Empire Rock St.
Las Vegas, NV
89143

Datman - 10 claims \$1,000

MAINTENANCE FEE PAYMENT

Mining Claim Maintenance Fee Payment of \$100 per claim or site is due on or before September 1, 20____, in lieu of assessment work for the upcoming assessment year beginning September 1 of the year noted above.

BUREAU OF LAND MANAGEMENT
ARIZONA STATE OFFICE
222 NORTH CENTRAL AVENUE
PHOENIX, AZ 85004
602-417-9200
www.az.blm.gov

FOR BLM USE ONLY	
NO. OF CLAIMS: <u>10</u>	X \$100 = \$ <u>1,000</u>
RECEIPT NO.: _____	CHECK NO.: <u>1115</u>
INIT: <u>C</u>	<u>2</u>

The claims are situated in MOHAVE County, Arizona.

BLM SERIAL NUMBERS

NAMES OF CLAIMS OR SITES

AMC _____ THRU AMC _____	NAME: _____
COUNTY BOOK/DOCKET _____	PAGE OR FEE NO: _____
AMC _____ THRU AMC _____	NAME: _____
COUNTY BOOK/DOCKET _____	PAGE OR FEE NO: _____

IF NOT CONSECUTIVE NUMBERS LIST SEPARATELY BELOW

BLM SERIAL NUMBERS	NAME OF CLAIMS/SITES	CO/BOOK DOCKET & PAGE OR FEE NUMBER
AMC _____	<u>see Exhibit A</u>	_____
AMC _____	_____	_____
AMC _____	_____	_____
AMC _____	_____	_____

List additional claims on the reverse side of this form.

CLAIMANT'S NAME: BIG JOHN GOLD MINES, LLC By Frederick C Bauman,
 ADDRESS: 9212 Empire Rock St CITY: Las Vegas STATE: NV ZIP: 89143
 PHONE: _____

Check here if this is a change of address

ENTERED IN COMPUTER
RE 8/31/05

ARIZONA
STATE OFFICE
PHOENIX, ARIZONA

2005 JUL 12 P 1:14

RECEIVED
BUREAU OF
LAND MANAGEMENT

BLM DATE STAMP

BLM SERIAL
NUMBERS

NA OF CLAIMS/SITES

CO/BOOK DOCKET &
PAGE OR FEE NUMBER

AMC _____	_____	_____
AMC _____	_____	_____
AMC _____	_____	_____
AMC _____	_____	_____
AMC _____	_____	_____
AMC _____	_____	_____
AMC _____	_____	_____
AMC _____	_____	_____
AMC _____	_____	_____
AMC _____	_____	_____
AMC _____	_____	_____
AMC _____	_____	_____
AMC _____	_____	_____
AMC _____	_____	_____
AMC _____	_____	_____
AMC _____	_____	_____

43 CFR 3833.0-5(e) (August 30, 1994) requires that the names of all of the owners and their current addresses shall be identified on all instruments required to be recorded or filed by the regulation, 43 CFR Subpart 3833.

NAME: _____ ADDRESS: _____

CITY: _____ STATE: _____ ZIP: _____ IS THIS A NEW ADDRESS

NAME: _____ ADDRESS: _____

CITY: _____ STATE: _____ ZIP: _____ IS THIS A NEW ADDRESS

NAME: _____ ADDRESS: _____

CITY: _____ STATE: _____ ZIP: _____ IS THIS A NEW ADDRESS

NAME: _____ ADDRESS: _____

CITY: _____ STATE: _____ ZIP: _____ IS THIS A NEW ADDRESS

Signature: *Judith E. Cannon*
To record with the County, one claimant or an agent must sign. *manager*

FOR BLM USE ONLY	
DATE ENTERED INTO COMPUTER: _____	_____
INITIALS: _____	VERIFIED: _____

Return to:

Frederick E Bauman
9212 Empire Rock St
Las Vegas, NV 89143

10 claims * 1000

MAINTENANCE FEE PAYMENT

Mining Claim Maintenance Fee Payment of \$100 per claim or site is due on or before September 1, 20____, in lieu of assessment work for the upcoming assessment year beginning September 1 of the year noted above.

BUREAU OF LAND MANAGEMENT
ARIZONA STATE OFFICE
222 NORTH CENTRAL AVENUE
PHOENIX, AZ 85004
602-417-9200
www.az.blm.gov

FOR BLM USE ONLY	
NO. OF CLAIMS: <u>10</u>	X \$100 = \$ <u>1000</u>
RECEIPT NO.: _____	CHECK NO.: <u>1175</u>
INIT: <u>✓</u>	<u>3</u>

The claims are situated in MOHAVE County, Arizona.

BLM SERIAL NUMBERS

NAMES OF CLAIMS OR SITES

AMC _____ THRU AMC _____	NAME: _____
COUNTY BOOK/DOCKET _____	PAGE OR FEE NO: _____
AMC _____ THRU AMC _____	NAME: _____
COUNTY BOOK/DOCKET _____	PAGE OR FEE NO: _____

IF NOT CONSECUTIVE NUMBERS LIST SEPARATELY BELOW

BLM SERIAL NUMBERS	NAME OF CLAIMS/SITES	CO/BOOK DOCKET & PAGE OR FEE NUMBER
AMC _____	<u>See Exhibit A</u>	_____
AMC _____	_____	_____
AMC _____	_____	_____
AMC _____	_____	_____

List additional claims on the reverse side of this form.

CLAIMANT'S NAME: United Oatman Gold Mines, LLC, c/o Frederick E Bauman, Manager
ADDRESS: 9212 Empire Rock St CITY: Las Vegas STATE: NV ZIP: 89143
PHONE: (702) 525-5779

Check here if this is a change of address

ENTERED IN COMPUTER
RE 8/31/05

ARIZONA
STATE OFFICE
PHOENIX, ARIZONA

2005 JUL 12 P 1:14

RECEIVED
BUREAU OF
LAND MANAGEMENT

BLM DATE STAMP

Return to:
 Frederick C. Bauman
 9212 Empire Rock St
 Las Vegas, NV 89143

Frederick C. Bauman
 36 claims \$3,600

MAINTENANCE FEE PAYMENT

Mining Claim Maintenance Fee Payment of \$100 per claim or site is due on or before September 1, 20____, in lieu of assessment work for the upcoming assessment year beginning September 1 of the year noted above.

BUREAU OF LAND MANAGEMENT
 ARIZONA STATE OFFICE
 222 NORTH CENTRAL AVENUE
 PHOENIX, AZ 85004
 602-417-9200
 www.az.blm.gov

FOR BLM USE ONLY	
NO. OF CLAIMS: <u>36</u>	X \$100 = \$ <u>3,600</u>
RECEIPT NO.: _____	CHECK NO.: <u>1113</u>
INIT: <u>C</u>	<u>4</u>

The claims are situated in Yavapai County, Arizona.

BLM SERIAL NUMBERS

NAMES OF CLAIMS OR SITES

AMC _____ THRU AMC _____	NAME: _____
COUNTY BOOK/DOCKET _____	PAGE OR FEE NO: _____
AMC _____ THRU AMC _____	NAME: _____
COUNTY BOOK/DOCKET _____	PAGE OR FEE NO: _____

IF NOT CONSECUTIVE NUMBERS LIST SEPARATELY BELOW

BLM SERIAL NUMBERS	NAME OF CLAIMS/SITES	CO/BOOK DOCKET & PAGE OR FEE NUMBER
AMC _____	<u>See Exhibit A</u>	_____
AMC _____	_____	_____
AMC _____	_____	_____
AMC _____	_____	_____

List additional claims on the reverse side of this form.

CLAIMANT'S NAME: SEARCHLIGHT WEST EXPLORATION (a/k/a Searchlight Exploration, LLC)
 ADDRESS: 9212 Empire Rock St CITY: Las Vegas STATE: NV ZIP: 89143
 PHONE: (702) 525-5779
 BY: Frederick C. Bauman, manager

Check here if this is a change of address

RECEIVED
 BUREAU OF
 LAND MANAGEMENT
 2005 JUL 12 P 1:13
 ARIZONA STATE OFFICE
 PHOENIX, ARIZONA
 BLM DATE STAMP

BLM SERIAL
NUMBERS

NA OF CLAIMS/SITES

CO/BOOK DOCKET &
PAGE OR FEE NUMBER

AMC _____	_____	_____
AMC _____	_____	_____
AMC _____	_____	_____
AMC _____	_____	_____
AMC _____	_____	_____
AMC _____	_____	_____
AMC _____	_____	_____
AMC _____	_____	_____
AMC _____	_____	_____
AMC _____	_____	_____
AMC _____	_____	_____
AMC _____	_____	_____
AMC _____	_____	_____
AMC _____	_____	_____
AMC _____	_____	_____
AMC _____	_____	_____

43 CFR 3833.0-5(e) (August 30, 1994) requires that the names of all of the owners and their current addresses shall be identified on all instruments required to be recorded or filed by the regulation, 43 CFR Subpart 3833.

NAME: _____ ADDRESS: _____

CITY: _____ STATE: _____ ZIP: _____ IS THIS A NEW ADDRESS

NAME: _____ ADDRESS: _____

CITY: _____ STATE: _____ ZIP: _____ IS THIS A NEW ADDRESS

NAME: _____ ADDRESS: _____

CITY: _____ STATE: _____ ZIP: _____ IS THIS A NEW ADDRESS

NAME: _____ ADDRESS: _____

CITY: _____ STATE: _____ ZIP: _____ IS THIS A NEW ADDRESS

Signature: *Fredrick Beeman*
To record with the County, one claimant or an agent must sign. *Manager*

2001 DEC 13 10 13

FOR BLM USE ONLY	
DATE ENTERED INTO COMPUTER: _____	INITIALS: _____
VERIFIED: _____	

December 6, 2001

Return to:

Frederick C Bauman
9212 Empire Rock St
Las Vegas, NV
89143

MANUA - 46 claims \$4,600

MAINTENANCE FEE PAYMENT

Mining Claim Maintenance Fee Payment of \$100 per claim or site is due on or before September 1, 20____, in lieu of assessment work for the upcoming assessment year beginning September 1 of the year noted above.

BUREAU OF LAND MANAGEMENT
ARIZONA STATE OFFICE
222 NORTH CENTRAL AVENUE
PHOENIX, AZ 85004
602-417-9200
www.az.blm.gov

FOR BLM USE ONLY	
NO. OF CLAIMS: <u>49</u>	X \$100 = \$ <u>4,900</u>
RECEIPT NO.: _____	CHECK NO.: <u>115</u>
INIT: <u>C</u>	

The claims are situated in Mohave County, Arizona.

BLM SERIAL NUMBERS

NAMES OF CLAIMS OR SITES

AMC _____ THRU AMC _____	NAME: _____
COUNTY BOOK/DOCKET _____	PAGE OR FEE NO: _____
AMC _____ THRU AMC _____	NAME: _____
COUNTY BOOK/DOCKET _____	PAGE OR FEE NO: _____

IF NOT CONSECUTIVE NUMBERS LIST SEPARATELY BELOW

BLM SERIAL NUMBERS	NAME OF CLAIMS/SITES	CO/BOOK DOCKET & PAGE OR FEE NUMBER
AMC _____	<u>See Exhibit A</u>	_____
AMC _____	_____	_____
AMC _____	_____	_____
AMC _____	_____	_____

List additional claims on the reverse side of this form.

CLAIMANT'S NAME: Searchlight Exploration, LLC, c/o Frederick C. Bauman
 ADDRESS: 9212 Empire Rock St CITY: Las Vegas STATE: NV ZIP: 89143
 PHONE: (702) 525-5779

Check here if this is a change of address

RECEIVED
BUREAU OF
LAND MANAGEMENT
2005 JUL 12 P 1:13

BLM DATE STAMP

BLM SERIAL
NUMBERS

NA OF CLAIMS/SITES

CO/BOOK DOCKET &
PAGE OR FEE NUMBER

AMC _____	_____	_____
AMC _____	_____	_____
AMC _____	_____	_____
AMC _____	_____	_____
AMC _____	_____	_____
AMC _____	_____	_____
AMC _____	_____	_____
AMC _____	_____	_____
AMC _____	_____	_____
AMC _____	_____	_____
AMC _____	_____	_____
AMC _____	_____	_____
AMC _____	_____	_____
AMC _____	_____	_____
AMC _____	_____	_____
AMC _____	_____	_____

43 CFR 3833.0-5(e) (August 30, 1994) requires that the names of all of the owners and their current addresses shall be identified on all instruments required to be recorded or filed by the regulation, 43 CFR Subpart 3833.

NAME: _____ ADDRESS: _____

CITY: _____ STATE: _____ ZIP: _____ IS THIS A NEW ADDRESS

NAME: _____ ADDRESS: _____

CITY: _____ STATE: _____ ZIP: _____ IS THIS A NEW ADDRESS

NAME: _____ ADDRESS: _____

CITY: _____ STATE: _____ ZIP: _____ IS THIS A NEW ADDRESS

NAME: _____ ADDRESS: _____

CITY: _____ STATE: _____ ZIP: _____ IS THIS A NEW ADDRESS

Signature: *Fredrick C Bannan*
To record with the County, one claimant or an
agent must sign. *Manager*

FOR BLM USE ONLY	
DATE ENTERED INTO COMPUTER: _____	_____
INITIALS: _____	VERIFIED: _____

December 6, 2001

Return to:
Frederik C. Bauman
9212 Empire Rock St
Las Vegas, NV 89143

Bonanza - Bu - 8cl mins \$ 200

MAINTENANCE FEE PAYMENT

Mining Claim Maintenance Fee Payment of \$100 per claim or site is due on or before September 1, 20____, in lieu of assessment work for the upcoming assessment year beginning September 1 of the year noted above.

BUREAU OF LAND MANAGEMENT
ARIZONA STATE OFFICE
222 NORTH CENTRAL AVENUE
PHOENIX, AZ 85004
602-417-9200
www.az.blm.gov

FOR BLM USE ONLY	
NO. OF CLAIMS: <u>8</u>	X \$100 = \$ <u>800</u>
RECEIPT NO.: _____	CHECK NO.: <u>1115</u>
INIT: <u>C</u>	

The claims are situated in La Paz County, Arizona.

BLM SERIAL NUMBERS

NAMES OF CLAIMS OR SITES

AMC _____ THRU AMC _____ NAME: _____
COUNTY BOOK/DOCKET _____ PAGE OR FEE NO: _____
AMC _____ THRU AMC _____ NAME: _____
COUNTY BOOK/DOCKET _____ PAGE OR FEE NO: _____

IF NOT CONSECUTIVE NUMBERS LIST SEPARATELY BELOW

BLM SERIAL NUMBERS	NAME OF CLAIMS/SITES	CO/BOOK DOCKET & PAGE OR FEE NUMBER
AMC _____	<u>See Exhibit A</u>	_____
AMC _____	_____	_____
AMC _____	_____	_____
AMC _____	_____	_____

List additional claims on the reverse side of this form.

CLAIMANT'S NAME: Searchlight Exploration, LLC, c/o Frederik C Bauman, manager
ADDRESS: 9212 Empire Rock St CITY: Las Vegas STATE: NV ZIP: 89143
PHONE: (702) 525-5779

Check here if this is a change of address

ARIZONA
STATE OFFICE
PHOENIX, ARIZONA
2005 JUL 12 P 1:12
RECEIVED
BUREAU OF
LAND MANAGEMENT
BLM DATE STAMP

Frederick C. Bauman
9212 Empire Rock Street
Las Vegas, NV 89143
(O)(702) 304-7057
Cell: (702) 525-5779

Aml 362811
360428
362672

362684

363464

364364

357192

360629

360628

360759

360862

360991

360995

VIA FEDERAL EXPRESS

July 11, 2005

Bureau of Land Management
Arizona State Office
222 North Central Avenue
Phoenix, AZ 85004

Re: Mining Claim Maintenance Fee Payments

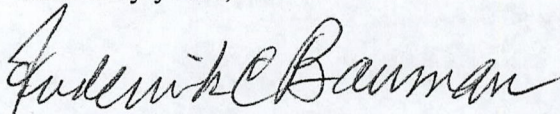
On behalf of the claim owners and Galaxy Minerals Inc. I am forwarding a Galaxy check for \$12,700, which is the 2006 annual claim maintenance fee for ~~126~~ unpatented mining claims described in the enclosed Maintenance Fee Payment Forms.¹²⁷

Galaxy is required to pay these fees under the terms of its joint venture agreements concerning the claims. The joint venture agreements have been filed by Galaxy with the SEC and are available online at the SEC's EDGAR database. Please advise if the BLM also requires that copies of the agreements be filed with the BLM.

Please return the forms to me so that I can file them with the appropriate county recorders.

Thank you in advance for your assistance in this matter.

Sincerely yours,



Frederick C. Bauman

Cc: Scott Gold, Galaxy Minerals

ENTERED INTO COMPUTER

7/19/05 AB

ARIZONA
STATE OFFICE
PHOENIX, ARIZONA

2005 JUL 12 P 1:15

RECEIVED
BUREAU OF
LAND MANAGEMENT

Return to:
Frederick E. Bauman
9212 Empire Rock St
Las Vegas, NV 89143

Continuation of ~~17~~ 1,700

MAINTENANCE FEE PAYMENT

Mining Claim Maintenance Fee Payment of \$100 per claim or site is due on or before September 1, 20____, in lieu of assessment work for the upcoming assessment year beginning September 1 of the year noted above.

BUREAU OF LAND MANAGEMENT
ARIZONA STATE OFFICE
222 NORTH CENTRAL AVENUE
PHOENIX, AZ 85004
602-417-9200
www.az.blm.gov

FOR BLM USE ONLY	
NO. OF CLAIMS: <u>17</u>	X \$100 = \$ <u>1,700</u>
RECEIPT NO.: _____	CHECK NO.: <u>1115</u>
INIT: _____	

The claims are situated in MOHAVE County, Arizona.

BLM SERIAL NUMBERS

NAMES OF CLAIMS OR SITES

AMC _____ THRU AMC _____	NAME: _____
COUNTY BOOK/DOCKET _____	PAGE OR FEE NO: _____
AMC _____ THRU AMC _____	NAME: _____
COUNTY BOOK/DOCKET _____	PAGE OR FEE NO: _____

IF NOT CONSECUTIVE NUMBERS LIST SEPARATELY BELOW

BLM SERIAL NUMBERS	NAME OF CLAIMS/SITES	CO/BOOK DOCKET & PAGE OR FEE NUMBER
AMC <u>See Exhibit A</u>	_____	_____
AMC _____	_____	_____
AMC _____	_____	_____
AMC _____	_____	_____

List additional claims on the reverse side of this form.

CLAIMANT'S NAME: Searchlight Exploration, LLC
ADDRESS: 9212 Empire Rock St CITY: Las Vegas STATE: NV ZIP: 89143
PHONE: 702.525.5779

Check here if this is a change of address

ARIZONA
STATE OFFICE
PHOENIX, ARIZONA

RECEIVED BUREAU OF LAND MANAGEMENT
2005 JUL 12 P 1:14
BLM DATE STAMP

Return to:
Frederick C. Bauman
9212 Empire Rock St.
Las Vegas, NV
89143

MAINTENANCE FEE PAYMENT

Datman - 10 claims \$1,000

Mining Claim Maintenance Fee Payment of \$100 per claim or site is due on or before September 1, 20____, in lieu of assessment work for the upcoming assessment year beginning September 1 of the year noted above.

BUREAU OF LAND MANAGEMENT
ARIZONA STATE OFFICE
222 NORTH CENTRAL AVENUE
PHOENIX, AZ 85004
602-417-9200
www.az.blm.gov

FOR BLM USE ONLY	
NO. OF CLAIMS: <u>10</u>	X \$100 = \$ <u>1,000</u>
RECEIPT NO.: _____	CHECK NO.: <u>1115</u>
INIT: <u>C</u>	

The claims are situated in MOHAVE County, Arizona.

BLM SERIAL NUMBERS

NAMES OF CLAIMS OR SITES

AMC _____ THRU AMC _____	NAME: _____
COUNTY BOOK/DOCKET _____	PAGE OR FEE NO: _____
AMC _____ THRU AMC _____	NAME: _____
COUNTY BOOK/DOCKET _____	PAGE OR FEE NO: _____

IF NOT CONSECUTIVE NUMBERS LIST SEPARATELY BELOW

BLM SERIAL NUMBERS	NAME OF CLAIMS/SITES	CO/BOOK DOCKET & PAGE OR FEE NUMBER
AMC _____	<u>see Exhibit A</u>	_____
AMC _____	_____	_____
AMC _____	_____	_____
AMC _____	_____	_____

List additional claims on the reverse side of this form.

CLAIMANT'S NAME: BIG JOHN GOLD MINES, LLC c/o Frederick C Bauman, manager
ADDRESS: 9212 Empire Rock St CITY: Las Vegas STATE: NV ZIP: 89143
PHONE: _____

Check here if this is a change of address

ARIZONA STATE OFFICE
PHOENIX, ARIZONA
RECEIVED
BUREAU OF
LAND MANAGEMENT
2005 JUL 12 P 1:14
BLM DATE STAMP

Frederick E Bauman
 9212 Empire Rock -
 Las Vegas, NV 89143

MAINTENANCE FEE PAYMENT

Mining Claim Maintenance Fee Payment of \$100 per claim or site is due on or before September 1, 20____, in lieu of assessment work for the upcoming assessment year beginning September 1 of the year noted above.

BUREAU OF LAND MANAGEMENT
 ARIZONA STATE OFFICE
 222 NORTH CENTRAL AVENUE
 PHOENIX, AZ 85004
 602-417-9200
 www.az.blm.gov

FOR BLM USE ONLY	
NO. OF CLAIMS: <u>10</u>	X \$100 = \$ <u>1000</u>
RECEIPT NO.:	CHECK NO.: <u>1115</u>
INIT: <u>✓</u>	<u>3</u>

The claims are situated in MOHAVE County, Arizona.

BLM SERIAL NUMBERS

NAMES OF CLAIMS OR SITES

AMC _____ THRU AMC _____	NAME: _____
COUNTY BOOK/DOCKET _____	PAGE OR FEE NO: _____
AMC _____ THRU AMC _____	NAME: _____
COUNTY BOOK/DOCKET _____	PAGE OR FEE NO: _____

IF NOT CONSECUTIVE NUMBERS LIST SEPARATELY BELOW

BLM SERIAL NUMBERS	NAME OF CLAIMS/SITES	CO/BOOK DOCKET & PAGE OR FEE NUMBER
AMC _____	<u>See Exhibit A</u>	_____
AMC _____	_____	_____
AMC _____	_____	_____
AMC _____	_____	_____

List additional claims on the reverse side of this form.

CLAIMANT'S NAME: United Oatman Gold Mines, LLC, c/o Frederick E Bauman, Manager
 ADDRESS: 9212 Empire Rock St CITY: Las Vegas STATE: NV ZIP: 89143
 PHONE: (702) 525-5779

Check here if this is a change of address

ARIZONA
 STATE OFFICE
 PHOENIX, ARIZONA

RECEIVED
 BUREAU OF
 LAND MANAGEMENT

BLM DATE STAMP

2005 JUL 12 P 1:14

BLM SERIAL
NUMBERS

NAME OF CLAIMS/SITES

CO/BOOK DOCKET &
PAGE OR FEE NUMBER

AMC		
AMC		
AMC		
AMC		
AMC		
AMC		
AMC		
AMC		
AMC		
AMC		
AMC		
AMC		
AMC		
AMC		
AMC		
AMC		
AMC		
AMC		
AMC		
AMC		
AMC		

43 CFR 3833.0-5(e) (August 30, 1994) requires that the names of all of the owners and their current addresses shall be identified on all instruments required to be recorded or filed by the regulation, 43 CFR Subpart 3833.

NAME: _____ ADDRESS: _____

CITY: _____ STATE: _____ ZIP: _____ IS THIS A NEW ADDRESS

NAME: _____ ADDRESS: _____

CITY: _____ STATE: _____ ZIP: _____ IS THIS A NEW ADDRESS

NAME: _____ ADDRESS: _____

CITY: _____ STATE: _____ ZIP: _____ IS THIS A NEW ADDRESS

NAME: _____ ADDRESS: _____

CITY: _____ STATE: _____ ZIP: _____ IS THIS A NEW ADDRESS

Signature: *Judith C. Bowman*
To record with the County, one claimant or an agent must sign. *Manager*

FOR BLM USE ONLY	
DATE ENTERED INTO COMPUTER: _____	
INITIALS: _____	VERIFIED: _____

December 6, 2001

Frederick C. Baumgardner
 9212 Empire Rock St
 Las Vegas, NV
 89143

3 Mojave - 46 claims \$4,600 **MAINTENANCE FEE PAYMENT**

Mining Claim Maintenance Fee Payment of \$100 per claim or site is due on or before September 1, 20____, in lieu of assessment work for the upcoming assessment year beginning September 1 of the year noted above.

BUREAU OF LAND MANAGEMENT
 ARIZONA STATE OFFICE
 222 NORTH CENTRAL AVENUE
 PHOENIX, AZ 85004
 602-417-9200
 www.az.blm.gov

FOR BLM USE ONLY	
NO. OF CLAIMS: <u>46</u>	X \$100 = \$ <u>4,600</u>
RECEIPT NO.: _____	CHECK NO.: <u>1115</u>
INIT: <u>C</u>	

The claims are situated in Mohave County, Arizona.

BLM SERIAL NUMBERS

NAMES OF CLAIMS OR SITES

AMC _____ THRU AMC _____	NAME: _____
COUNTY BOOK/DOCKET _____	PAGE OR FEE NO: _____
AMC _____ THRU AMC _____	NAME: _____
COUNTY BOOK/DOCKET _____	PAGE OR FEE NO: _____

IF NOT CONSECUTIVE NUMBERS LIST SEPARATELY BELOW

BLM SERIAL NUMBERS	NAME OF CLAIMS/SITES	CO/BOOK DOCKET & PAGE OR FEE NUMBER
AMC _____	<u>See Exhibit A</u>	_____
AMC _____	_____	_____
AMC _____	_____	_____
AMC _____	_____	_____

List additional claims on the reverse side of this form.

CLAIMANT'S NAME: Searchlight Exploration, LLC, c/o Frederick C. Baumgardner
 ADDRESS: 9212 Empire Rock St CITY: Las Vegas STATE: NV ZIP: 89143
 PHONE: (702) 525-5779

Check here if this is a change of address

RECEIVED
 BUREAU OF
 LAND MANAGEMENT
 2005 JUL 12 P 1:13
 BLM DATE STAMP

BLM SERIAL
NUMBERS

NAME OF CLAIMS/SITES

CO/BOOK DOCKET &
PAGE OR FEE NUMBER

AMC _____	_____	_____
AMC _____	_____	_____
AMC _____	_____	_____
AMC _____	_____	_____
AMC _____	_____	_____
AMC _____	_____	_____
AMC _____	_____	_____
AMC _____	_____	_____
AMC _____	_____	_____
AMC _____	_____	_____
AMC _____	_____	_____
AMC _____	_____	_____
AMC _____	_____	_____
AMC _____	_____	_____
AMC _____	_____	_____
AMC _____	_____	_____

43 CFR 3833.0-5(e) (August 30, 1994) requires that the names of all of the owners and their current addresses shall be identified on all instruments required to be recorded or filed by the regulation, 43 CFR Subpart 3833.

NAME: _____ ADDRESS: _____

CITY: _____ STATE: _____ ZIP: _____ IS THIS A NEW ADDRESS

NAME: _____ ADDRESS: _____

CITY: _____ STATE: _____ ZIP: _____ IS THIS A NEW ADDRESS

NAME: _____ ADDRESS: _____

CITY: _____ STATE: _____ ZIP: _____ IS THIS A NEW ADDRESS

NAME: _____ ADDRESS: _____

CITY: _____ STATE: _____ ZIP: _____ IS THIS A NEW ADDRESS

Signature: *Fredrick C Bauman*
To record with the County, one claimant or an
agent must sign. *Manager*

FOR BLM USE ONLY	
DATE ENTERED INTO COMPUTER: _____	_____
INITIALS: _____	VERIFIED: _____

Return to:
Frederick C. Bauman
9212 Empire Rock St
Las Vegas, NV 89143

Bonanza - Bw - 8 Claims \$ 800

MAINTENANCE FEE PAYMENT

Mining Claim Maintenance Fee Payment of \$100 per claim or site is due on or before September 1, 20____, in lieu of assessment work for the upcoming assessment year beginning September 1 of the year noted above.

BUREAU OF LAND MANAGEMENT
ARIZONA STATE OFFICE
222 NORTH CENTRAL AVENUE
PHOENIX, AZ 85004
602-417-9200
www.az.blm.gov

FOR BLM USE ONLY	
NO. OF CLAIMS: <u>8</u>	X \$100 = \$ <u>800</u>
RECEIPT NO.: _____	CHECK NO.: <u>1115</u>
INIT: <u>[Signature]</u>	

The claims are situated in La Paz County, Arizona.

BLM SERIAL NUMBERS

NAMES OF CLAIMS OR SITES

AMC _____ THRU AMC _____	NAME: _____
COUNTY BOOK/DOCKET _____	PAGE OR FEE NO: _____
AMC _____ THRU AMC _____	NAME: _____
COUNTY BOOK/DOCKET _____	PAGE OR FEE NO: _____

IF NOT CONSECUTIVE NUMBERS LIST SEPARATELY BELOW

BLM SERIAL NUMBERS	NAME OF CLAIMS/SITES	CO/BOOK DOCKET & PAGE OR FEE NUMBER
AMC _____	<u>See Exhibit A</u>	_____
AMC _____	_____	_____
AMC _____	_____	_____
AMC _____	_____	_____

List additional claims on the reverse side of this form.

CLAIMANT'S NAME: Searchlight Exploration, LLC, c/o Frederick C Bauman, manager
ADDRESS: 9212 Empire Rock St CITY: Las Vegas STATE: NV ZIP: 89143
PHONE: (702) 525-5779

Check here if this is a change of address

ARIZONA
STATE OFFICE
PHOENIX, ARIZONA
RECEIVED
BUREAU OF
LAND MANAGEMENT
2005 JUL 12 P 1:12
BLM DATE STAMP

BLM SERIAL
NUMBERS

NAME OF CLAIMS/SITES

CO/BOOK DOCKET &
PAGE OR FEE NUMBER

AMC _____	_____	_____
AMC _____	_____	_____
AMC _____	_____	_____
AMC _____	_____	_____
AMC _____	_____	_____
AMC _____	_____	_____
AMC _____	_____	_____
AMC _____	_____	_____
AMC _____	_____	_____
AMC _____	_____	_____
AMC _____	_____	_____
AMC _____	_____	_____
AMC _____	_____	_____
AMC _____	_____	_____
AMC _____	_____	_____
AMC _____	_____	_____

43 CFR 3833.0-5(e) (August 30, 1994) requires that the names of all of the owners and their current addresses shall be identified on all instruments required to be recorded or filed by the regulation, 43 CFR Subpart 3833.

NAME: _____ ADDRESS: _____

CITY: _____ STATE: _____ ZIP: _____ IS THIS A NEW ADDRESS

NAME: _____ ADDRESS: _____

CITY: _____ STATE: _____ ZIP: _____ IS THIS A NEW ADDRESS

NAME: _____ ADDRESS: _____

CITY: _____ STATE: _____ ZIP: _____ IS THIS A NEW ADDRESS

NAME: _____ ADDRESS: _____

CITY: _____ STATE: _____ ZIP: _____ IS THIS A NEW ADDRESS

Signature: *Ernest C. Danner*
To record with the County, one claimant or an agent must sign. *manager*

FOR BLM USE ONLY	
DATE ENTERED INTO COMPUTER: _____	_____
INITIALS: _____	VERIFIED: _____

December 6, 2001

Return to:
 Frederick C. Bauman
 9212 Empire Rock St
 Las Vegas, NV 89143

Treasury
 10000 - 36 claims @ 3,600

MAINTENANCE FEE PAYMENT

Mining Claim Maintenance Fee Payment of \$100 per claim or site is due on or before September 1, 20____, in lieu of assessment work for the upcoming assessment year beginning September 1 of the year noted above.

BUREAU OF LAND MANAGEMENT
 ARIZONA STATE OFFICE
 222 NORTH CENTRAL AVENUE
 PHOENIX, AZ 85004
 602-417-9200
 www.az.blm.gov

FOR BLM USE ONLY	
NO. OF CLAIMS: <u>36</u>	X \$100 = \$ <u>3,600</u>
RECEIPT NO.: _____	CHECK NO.: <u>1115</u>
INIT: <u>C</u>	<u>4</u>

The claims are situated in Yavapai County, Arizona.

<u>BLM SERIAL NUMBERS</u>	<u>NAMES OF CLAIMS OR SITES</u>
AMC _____ THRU AMC _____	NAME: _____
COUNTY BOOK/DOCKET _____	PAGE OR FEE NO: _____
AMC _____ THRU AMC _____	NAME: _____
COUNTY BOOK/DOCKET _____	PAGE OR FEE NO: _____

IF NOT CONSECUTIVE NUMBERS LIST SEPARATELY BELOW

BLM SERIAL NUMBERS	NAME OF CLAIMS/SITES	CO/BOOK DOCKET & PAGE OR FEE NUMBER
AMC _____	<u>See Exhibit A</u>	_____
AMC _____	_____	_____
AMC _____	_____	_____
AMC _____	_____	_____

List additional claims on the reverse side of this form.

CLAIMANT'S NAME: SEARCHLIGHT WEST EXPLORATION (a/k/a Searchlight Explorator, LLC)
 ADDRESS: 9212 Empire Rock St CITY: Las Vegas STATE: NV ZIP: 89143
 PHONE: (702) 525-5779

Check here if this is a change of address

ARIZONA
 STATE OFFICE
 PHOENIX, ARIZONA

RECEIVED
 BUREAU OF
 LAND MANAGEMENT

2005 JUL 12 P 1:13

BLM DATE STAMP

BLM SERIAL
NUMBERS

NAME OF CLAIMS/SITES

CO/BOOK DOCKET &
PAGE OR FEE NUMBER

AMC _____	_____	_____
AMC _____	_____	_____
AMC _____	_____	_____
AMC _____	_____	_____
AMC _____	_____	_____
AMC _____	_____	_____
AMC _____	_____	_____
AMC _____	_____	_____
AMC _____	_____	_____
AMC _____	_____	_____
AMC _____	_____	_____
AMC _____	_____	_____
AMC _____	_____	_____
AMC _____	_____	_____
AMC _____	_____	_____
AMC _____	_____	_____

43 CFR 3833.0-5(e) (August 30, 1994) requires that the names of all of the owners and their current addresses shall be identified on all instruments required to be recorded or filed by the regulation, 43 CFR Subpart 3833.

NAME: _____ ADDRESS: _____

CITY: _____ STATE: _____ ZIP: _____ IS THIS A NEW ADDRESS

NAME: _____ ADDRESS: _____

CITY: _____ STATE: _____ ZIP: _____ IS THIS A NEW ADDRESS

NAME: _____ ADDRESS: _____

CITY: _____ STATE: _____ ZIP: _____ IS THIS A NEW ADDRESS

NAME: _____ ADDRESS: _____

CITY: _____ STATE: _____ ZIP: _____ IS THIS A NEW ADDRESS

Signature: *Fredrick Beaman*
To record with the County, one claimant or an agent must sign. *Manager*

FOR BLM USE ONLY	
DATE ENTERED INTO COMPUTER: _____	_____
INITIALS: _____	VERIFIED: _____

December 6, 2001

Exhibit A
 Oatman Project
 San Francisco Mining District
 Mohave County, Arizona

<u>Claim</u>	<u>AMC#</u>	<u>Recording Info</u>	<u>Township / Range / Section</u>	<u>Date Located</u>	<u>Approx Acreage</u>
Big John Lode	AMC357922	Bk4480 Pg821	T19N R20W Secs 22,23	3/15/2003	20
BJ#1	AMC357923	Bk4480 Pg823	T19N R20W Secs22,23,24	3/15/2003	156.6
BJ#2	AMC357924	Bk4480 Pg826	T19N R20W Sec26	3/15/2003	157.5
BJ#3	AMC357925	Bk4480 Pg829	T19N R20W Sec 26	3/15/2003	160
Big John #4	AMC360061	Bk4813 Pg703	T19N R20W Sec 25	12/7/2003	120
Lazy Boy	AMC362675	Bk5201 Pg555	T18N R20W Sec 2	9/3/2004	20
			T19N R20W Secs 34, 35		
Peerless	AMC362682	Bk5201 Pg557	T19N R20W Sec 34	9/3/2004	20
Paragon	AMC362681	Bk5201 Pg559	T18N R20W Sec 3	9/3/2004	20
United Oatman	AMC362683	Bk5201 Pg561	T18N R20W Sec 4	9/3/2004	20
			T19N R20W Sec 33		
Oatman Southern	AMC362680	Bk5201 Pg563	T18N R20W Sec 5	9/3/2004	20
Nellie May 1	AMC362676	Bk5201 Pg565	T18N R20W Secs 4, 5	9/3/2004	20
			T19N R20W Secs 32, 33		
Nellie May 14	AMC362677	Bk5201 Pg567	T18N R20W Sec 4	9/3/2004	20
Nellie May 20	AMC362678	Bk5201 Pg569	T18N R20W Secs 4, 9	9/3/2004	20
Nellie May 39	AMC362679	Bk5201 Pg571	T18N R20W Secs 3, 10	9/3/2004	16.3
Arataba #1	AMC362672	Bk5201 Pg573	T18N R20W Secs 9, 10	9/3/2004	20
Arataba #2	AMC362673	Bk5201 Pg575	T18N R20W Secs 10, 15	9/3/2004	20
Arataba #3	AMC362674	Bk5201 Pg577	T18N R20W Secs 10, 15	9/3/2004	20

ARIZONA
 STATE OFFICE
 PHOENIX, ARIZONA

2005 JUL 12 P 1:14

RECEIVED
 BUREAU OF
 LAND MANAGEMENT

Exhibit A
Oatman Project
San Francisco Mining District
Mohave County, Arizona

<u>Name</u>	<u>Twp/Range/Section</u>	<u>County Recording Information</u>	<u>BLM AMC# r</u>
Argo	19N, 20W, Sec 24	Bk 4807 Pg 100	AMC#360022
BIG JOHN#5	19N, 20W, Sec 24	Bk 4813 Pg 706	AMC#360062
BIG JOHN #6	19N, 20W, Sec 25	Bk 4813 Pg 709	AMC#360063
Armil	18N, 20W, Secs 4, 9	Bk 4836 Pg 672	AMC#360428
GQ#1	18N, 20W Secs 9, 10	Bk 4480 Pg 832	AMC#357926
GQ#2	18N, 20W Secs 4, 9	Bk 4826 Pg 133	AMC#360429
GQ#3	18N, 20W Secs 10, 15	Bk 4826 Pg 158	AMC#360430
GQ#4	18N, 20W Secs 4, 5	Bk 4836 Pg 674	AMC#360431
GQ#15	18N, 20W Secs 3, 4 9, 10	Bk 4926 Pg 339	AMC#361076
GQ#16	18N, 20W Sec 10	Bk 4926 Pg 342	AMC#361077

ARIZONA
STATE OFFICE
PHOENIX, ARIZONA

2005 JUL 12 P 1:14

RECEIVED
BUREAU OF
LAND MANAGEMENT

Exhibit A
 Oatman Property
 San Francisco Mining District
 Mohave County, Arizona

<u>Claim</u>	<u>AMC#</u>	<u>Recording Info</u>	<u>Township / Range / Section</u>	<u>Date Located</u>	<u>Approx Acreage</u>
GQ#5	AMC361420	Bk4926 Pg309	T18N R20W Sec 4 T19N R20W Secs 32, 33	3/6/2004	155
Q#6	AMC361421	Bk4926 Pg312	T18N R20W Sec 4 T19N R20W Sec 33	3/6/2004	160
GQ#7.	AMC361422	Bk4926 Pg315	T18N R20W Secs 3, 4 T19N R20W Secs 33, 34	3/6/2004	160
GQ#8	AMC361423	Bk4926 Pg318	T18N R20W Sec 3 T19N R20W Sec 34	3/6/2004	159.37
GQ#9	AMC361424	Bk4926 Pg321	T18N R20W Sec 2 T19N R20W Sec 35	3/6/2004	155
GQ#10	AMC361514	Bk4926 Pg 324	T18N R20W Sec 4	3/6/2004	160
GQ#11	AMC361515	Bk4926 Pg327	T18N R20W Sec 3, 4	3/6/2004	160
GQ#12	AMC361516	Bk4926 Pg330	T18N R20W Secs 2,3	3/6/2004	160
GQ#13	AMC361517	Bk4926 Pg333	T18N R20W Secs 2,3	3/6/2004	160
GQ#14	AMC361518	Bk4926 Pg336	T18N R20W Secs 3,4	3/6/2004	160

ARIZONA
 STATE OFFICE
 PHOENIX, ARIZONA

2005 JUL 12 P 1:14

RECEIVED
 BUREAU OF
 LAND MANAGEMENT

Exhibit A
 Treasure King Property
 Big Bug / Turkey Creek Mining Districts
 Yavapai County, Arizona

<u>Claim</u>	<u>AMC#</u>	<u>Recording Info</u>	<u>Township / Range / Section</u>	<u>Date Located</u>	<u>Approx Acreage</u>
Treasure King Lode Claim	AMC356410	Bk 3928 p281	T11.5N R1E Sec 24	5/8/2002	20
TK#1	AMC356669	Bk 3957 p 462	T11.5N R1E Sec 24, 25	9/7/2002	160
TK#2	AMC356667	Bk 3957 p 463	T11.5N R1E Sec 25, 36	9/7/2002	160
TK#3	AMC356668	Bk 3957 p 464	T11.5N R1E Sec 36	9/7/2002	160
TK#4	AMC356930	Bk 3965 p 702	T11.5N R1E Sec 36	9/20/2002	160
Lode claims:					
Treasure King #2	AMC363470	Bk 4202 p 688	T11.5N R1E Secs 25, 36	10/23/2004	20
Treasure King #3	AMC363471	Bk 4202 p 689	T11.5N R1E Secs 25, 36	10/23/2004	20
Treasure King #4	AMC363472	Bk 4202 p 690	T11.5N R1E Secs 25, 36	10/23/2004	20
Treasure King #5	AMC363473	Bk 4202 p 691	T11.5N R1E Sec 36	10/23/2004	20
Treasure King #6	AMC363474	Bk 4202 p 692	T11.5N R1E Sec 36	10/23/2004	20

10

Copper Mountain Property
 Agua Fria Mining District
 Yavapai County, Arizona

RECEIVED
 BUREAU OF
 LAND MANAGEMENT
 ARIZONA
 STATE OFFICE
 PHOENIX, ARIZONA
 2005 JUL 12 P 1:13

<u>Claim</u>	<u>AMC#</u>	<u>Recording Info</u>	<u>Township / Range / Section</u>	<u>Date Located</u>	<u>Approx Acreage</u>
AF#1	AMC360628	Bk 4113 p 108	T12N R2E Sec 6	1/19/2004	146.56
AV#1	AMC360759	Bk 4121 p 524	T12N R2E Sec 7	2/16/2004	150.95
AV#2	AMC360760	Bk 4121 P 525	T12N R2E Sec 7	2/16/2004	158.12
AV#3	AMC360761	Bk 4121 p 526	T12N R2E Sec 6, 7	2/16/2004	152.83
AV#4	AMC360862	Bk 4121 p 527	T12N R2E Sec 18	2/16/2004	142.35
AV#5	AMC360863	Bk 4121 p 528	T12N R2E Sec 17, 18, 19, 20	2/16/2004	159.79
AV#6	AMC360864	Bk 4121 p 529	T12N R2E Sec 19, 30	2/16/2004	159.28
AV#7	AMC360991	Bk 4121 p 530	T12N R2E Sec 17, 20	2/16/2004	158.5
AV#8	AMC360992	Bk 4121 p 531	T12N R2E Sec 20	2/16/2004	159.61
AV#9	AMC360993	Bk 4121 p 532	T12N R2E Sec 20	2/16/2004	160
AV#10	AMC360994	Bk 4121 p 533	T12N R2E Sec 20	2/16/2004	160
AV#11	AMC360995	Bk 4134 p 916	T12N R2E Sec 19	3/21/2004	160
AV#12	AMC360966	Bk 4134 p 917	T12N R2E Sec 25, 30	3/21/2004	160
AV#13	AMC360997	Bk 4134 p 918	T12N R2E Sec 30	3/21/2004	160
AV#14	AMC360998	Bk 4134 p 919	T12N R2E Sec 30	3/21/2004	158
Lode claims:					
Big Bug	AMC363464	Bk 4202 p 693	T12N R2E Sec 7	10/23/2004	20
Old Minor	AMC363469	Bk 4202 p 695	T12N R2E Secs 17, 20	10/23/2004	20
Copper Hill #1	AMC363465	Bk 4202 p 696	T12N R2E Sec 19	10/23/2004	20
Copper Hill #2	AMC363466	Bk 4202 p 697	T12N R2E Sec 19	10/23/2004	20
Copper Hill #3	AMC363467	Bk 4202 p 698	T12N R2E Sec 20	10/23/2004	20
Hack	AMC363468	Bk 4202 p 694	T12N R2E Sec 7	10/23/2004	20

21

Yaba Property
 Yarber Wash Mining District
 Yavapai County, Arizona

<u>Claim</u>	<u>AMC#</u>	<u>Recording Info</u>	<u>Township / Range / Section</u>	<u>Date Located</u>	<u>Approx Acreage</u>
Monstro Verde 1	AMC356929	Bk 3965 p 701	T13N R2E Sec 33	9/20/2002	160
Monstro Verde 2	AMC357865	Bk 4012 p 537	T12N R2E Sec 3	3/17/2003	160
Monstro Verde 3	AMC357866	Bk 4012 p 538	T12N R2E Sec 2 T13N R2E Sec 34	3/17/2003	160
Lode claims:					
Yaba Gold Dot	AMC363476	Bk 4202 p 699	T12N R2E Sec 2 T13N R2E Sec 33	10/23/2004	20
Tri-Metals	AMC363475	Bk 4202 p 700	T12N R2E Secs 2, 3	10/23/2004	20

5

ARIZONA
 STATE OFFICE
 PHOENIX, ARIZONA

2005 JUL 12 P 1:13

RECEIVED
 BUREAU OF
 LAND MANAGEMENT

Exhibit A
 McCracken Gold Property
 Owens Mining District
 Mohave County, Arizona

Claim	AMC#	Recording Info	Township / Range / Section	Date Located	Approx Acreage
Copper Cliff Lode Claim	AMC351576	Bk 3212 p91	T13N R14W Sec 19	12/4/1998	20
Amended CCP#1	AMC355313	Bk3807 p533 Bk 3677 p919	T13N R14W Sec 19 T13N R15W Sec 24	7/14/2001 1/25/2001	160
CCP#2	AMC355314	Bk3677 p38	T13N R14W Sec 19	1/25/2001	160
CCP#3	AMC355315	Bk3677 p40	T13N R14W Secs 19, 30	1/25/2001	160
CCP#4	AMC355316	Bk3677 p42	T13N R14W Sec 30	2/6/2001	160
CCP#5	AMC355606	Bk3807 p535	T13N R14W Sec 19	7/14/2001	160
CC#6	AMC355913	Bk3923 p133	T13N R14W Sec 18 T13N R15W Sec 13	11/24/2001	160
CC#7	AMC355915	Bk3923 p136	T13N R14W Sec 18 T13N R15W Sec 13	11/24/2001	160
CC#8	AMC355914	Bk3923 p139	T13N R15W Secs 12, 13	11/24/2001	160
Copper Cliff#2	AMC364364	Bk5335 p935	T13N R15W Sec 12	12/04/2004	20

16

Potts Mountain Property
 Owens Mining District
 Mohave County, Arizona

Claim	AMC#	Recording Info	Township / Range / Section	Date Located	Approx Acreage
closed LDP#1	AMC355896	Bk3874 p320	T12N R14W Secs 20, 21	9/30/2001	160
Relocated	AMC362825	Bk5205 p198		9/5/2004	
closed LDP#2	AMC355897	Bk3874 p322	T12N R14W Sec 21	9/30/2001	160
Relocated	AMC362826	Bk5205 p201		9/5/2004	
closed LDP#3	AMC355898	Bk3874 p324	T12N R14W, Secs 20, 21	9/30/2001	160
Relocated	AMC362827	Bk5205 p204		9/5/2004	
Lead Pill	AMC364366	Bk5335 p937	T12N R14W Sec 21	12/04/2004	20
Red Top	AMC364365	Bk5335 p939	T12N R14W, Secs 20, 21	12/04/2004	20

Ester Basin Property
 Owens Mining District
 Mohave County, Arizona

Claim	AMC#	Recording Info	Township / Range / Section	Date Located	Approx Acreage
LDP#4	AMC355838	Bk3868 p458	T12N R14W Secs 28, 33	9/3/2001	160
LDP#5	AMC355839	Bk3868 p460	T12N R14W Secs 27, 34	9/3/2001	160
Ester #1	AMC364367	Bk5335 p941	T12N R14W Sec28	12/04/2004	20
Ester #2	AMC364368	Bk5335 p943	T12N R14W Secs 27, 28 33, 34	12/04/2004	20
Ester #3	AMC364369	Bk5335 p945	T12N R14W Sec 34	12/04/2004	20

5

RECEIVED
 BUREAU OF
 LAND MANAGEMENT
 2005 JUL 12
 ARIZONA
 STATE OFFICE
 PHOENIX, ARIZONA

North Rawhide / Copper Bluff Property
Owens Mining District
Mohave County, Arizona

<u>Claim</u>	<u>AMC#</u>	<u>Recording Info</u>	<u>Township / Range / Section</u>	<u>Date Located</u>	<u>Approx Acreage</u>
SMG#11	AMC362821	Bk5205 p186	T11N R14W Secs 1, 12	9/5/2004	160
SMG#12	AMC362822	Bk5205 p189	T11N R13W Sec 7	9/5/2004	160
			T11N R14W Sec7, 12		
SMG#13	AMC362823	Bk5205 p192	T11N R14W Sec 12	9/5/2004	160
SMG#14	AMC362824	Bk5205 p195	T11N R14W Sec 13	9/5/2004	160
N. Rawhide #1	AMC364370	Bk5335 p947	T11N R14W Secs 1, 12	12/04/2004	20
N. Rawhide #2	AMC364371	Bk5335 p949	T11N R13W Sec 7	12/04/2004	20
			T11N R14W Sec 12		
Copper Bluff #1	AMC364372	Bk9335 p951	T11N R14W Sec 13	12/04/2004	20

Bonanza Property
(Also includes Deer Trail, Cactus Queen and Little Kimble)
Owens Mining District
Mohave County, Arizona

<u>Claim</u>	<u>AMC#</u>	<u>Recording Info</u>	<u>Township / Range / Section</u>	<u>Date Located</u>	<u>Approx Acreage</u>
SMG#1	AMC362811	Bk5205 p156	T11N R13W Secs 18, 19	9/1/2004	122
SMG#2	AMC362812	Bk5205 p159	T11N R14W Sec 13	9/1/2004	150
SMG#3	AMC362813	Bk5205 p162	T11N R14W Sec 23	9/1/2004	160
SMG#4	AMC362814	Bk5205 p165	T11N R14W Sec 24	9/1/2004	160
SMG#5	AMC362815	Bk5205 p168	T11N R14W Sec 23	9/1/2004	160
SMG#6	AMC362816	Bk5205 p171	T11N R14W Sec 24	9/1/2004	160
SMG#7	AMC362817	Bk5205 p174	T11N R14W Sec 23	9/1/2004	160
SMG#8	AMC362818	Bk5205 p177	T11N R14W Sec 24	9/1/2004	160
Cactus Queen	AMC364373	Bk5335 p953	T11N R14W Sec 13	12/04/2004	20
Deer Trail #1	AMC364374	Bk5335 p955	T11N R13W Sec 18	12/04/2004	20
Bonanza #1	AMC364375	Bk5335 p957	T11N R14W Sec 24	12/04/2004	20
Bonanza #2	AMC364376	Bk5335 p959	T11N R14W Sec 24	12/04/2004	20
Bonanza #3	AMC364377	Bk5335 p961	T11N R14W Sec 24	12/04/2004	20
Little Kimble #1	AMC364378	Bk5335 p963	T11N R14W Secs 22, 23	12/04/2004	20

Big Kimble / McGuffie Property
Owens Mining District
Mohave County, Arizona

<u>Claim</u>	<u>AMC#</u>	<u>Recording Info</u>	<u>Township / Range / Section</u>	<u>Date Located</u>	<u>Approx Acreage</u>
SMG#9	AMC362819	Bk5205 p180	T11N R14W Secs 26, 27, 34	9/5/2004	160
SMG#10	AMC362820	Bk5205 p183	T11N R14W Secs 26, 27	9/5/2004	160
McGuffie #1	AMC364379	Bk5335 p965	T11N R14W Sec 26	12/04/2004	20
McGuffie #2	AMC364380	Bk5335 p967	T11N R14W Secs 26, 27	12/04/2004	20
Big Kimble #1	AMC364381	Bk5335 p969	T11N R14W Secs 26, 27	12/04/2004	20

2005 JUL 12 P 1:13

RECEIVED
BUREAU OF
LAND MANAGEMENT

Exhibit A
Burnt Well Property
Harcuvar Mining District
La Paz County, Arizona

<u>Claim</u>	<u>AMC#</u>	<u>Recording Info</u>	<u>Township / Range / Section</u>	<u>Date Located</u>	<u>Approx Acreage</u>
Silver Lining Lode	AMC362684	Fee#2004-04684	T9N R11W Sec 30	9/3/2004	20
BWP#1	AMC355890	Fee#2001-03832	T9N R11W Sec 30	9/3/2001	160
BWP#2	AMC360629	Fee#2004-00747	T9N R11W Secs 30, 31	1/31/2004	160
BWP#3	AMC357192	Fee#2002-06154	T9N R12W Sec 36	12/15/2002	160
BWP#4	AMC357193	Fee#2002-06155	T8N R12W Sec 2	12/15/2002	160
BWP#5	AMC357194	Fee#2002-06156	T9N R12W Sec 35	12/15/2002	160
BWP#6	AMC360630	Fee#2004-00748	T9N R12W Sec 36	1/31/2004	160
BWP#7	AMC360631	Fee#2004-00749	T9N R12W Sec 36	1/31/2004	160

ARIZONA
STATE OFFICE
PHOENIX, ARIZONA

2005 JUL 12 P 1:12

RECEIVED
BUREAU OF
LAND MANAGEMENT

**United States Department of the Interior
Bureau of Land Management**

BUSINESS & SUPPORT SVCS DIV

222 N CENTRAL AVE

PHOENIX, AZ 85004 -2203

Phone: (602) 417-9200

Receipt	
No.	1109059

Transaction #: 1147745
Date of Transaction: 07/13/2005
CUSTOMER: FREDERICK C BAUMAN 9212 EMPIRE ROCK ST LAS VEGAS, NV 89143

LINE #	QTY	DESCRIPTION	REMARKS	UNIT PRICE	TOTAL
1	1.00	LOCATABLE MINERALS / MINING CLAIMS-NOT NEW-UNADJUD, ONE AUTH NO. ONLY / MINING CLAIM MONEY RECEIVED (455) CASES: AMC357922/\$12700.00	MAINT 2006 - 126 127	- n/a -	12700.00
TOTAL:					\$12,700.00

PAYMENT INFORMATION					
1	AMOUNT	\$12,700.00	POSTMARKED	07/11/2005	
	TYPE	CHECK	RECEIVED	07/12/2005	
	CHECK NO	1115			
	NAME	GALAXY MINERALS INC 9212 EMPIRE ROCK ST LAS VEGAS NV 89143			

REMARKS

This receipt was generated by the automated BLM Collections and Billing System and is a paper representation of a portion of the official electronic record contained therein.

Lead AMC Casefiles for
2006 Maintenance Fee Payments
Submitted by
Frederick C Bauman

AMC 357922
AMC 362672
AMC 360428
AMC 361076
AMC 361514
AMC 356667
AMC 363464
AMC 360759
AMC 360991
AMC 363464
AMC 351576
AMC 355606
AMC 364364
AMC 355838
AMC 355890
AMC 360629

AMC 360061
AMC 360022
AMC 357922
AMC 361420
AMC 356410
AMC 356928
AMC 360628
AMC 360862
AMC 360995
AMC 357865
AMC 355313
AMC 355913
AMC 362811
AMC 362684
AMC 357192

ENTERED IN COMPUTER
RE 8/31/05

Exhibit A
Oatman Project
San Francisco Mining District
Mohave County, Arizona

<u>Claim</u>	<u>AMC#</u>	<u>Recording Info</u>	<u>Township / Range / Section</u>	<u>Date Located</u>	<u>Approx Acreage</u>
✓ Big John Lode	AMC357922	Bk4480 Pg821	T19N R20W Secs 22,23	3/15/2003	20
✓ BJ#1	AMC357923	Bk4480 Pg823	T19N R20W Secs22,23,24	3/15/2003	156.6
✓ BJ#2	AMC357924	Bk4480 Pg826	T19N R20W Sec26	3/15/2003	157.5
✓ BJ#3	AMC357925	Bk4480 Pg829	T19N R20W Sec 26	3/15/2003	160
✓ Big John #4	AMC360061	Bk4813 Pg703	T19N R20W Sec 25	12/7/2003	120
✓ Lazy Boy	AMC362675	Bk5201 Pg555	T18N R20W Sec 2	9/3/2004	20
			T19N R20W Secs 34, 35		
✓ Peerless	AMC362682	Bk5201 Pg557	T19N R20W Sec 34	9/3/2004	20
✓ Paragon	AMC362681	Bk5201 Pg559	T18N R20W Sec 3	9/3/2004	20
✓ United Oatman	AMC362683	Bk5201 Pg561	T18N R20W Sec 4	9/3/2004	20
			T19N R20W Sec 33		
✓ Oatman Southern	AMC362680	Bk5201 Pg563	T18N R20W Sec 5	9/3/2004	20
✓ Nellie May 1	AMC362676	Bk5201 Pg565	T18N R20W Secs 4, 5	9/3/2004	20
			T19N R20W Secs 32, 33		
✓ Nellie May 14	AMC362677	Bk5201 Pg567	T18N R20W Sec 4	9/3/2004	20
✓ Nellie May 20	AMC362678	Bk5201 Pg569	T18N R20W Secs 4, 9	9/3/2004	20
✓ Nellie May 39	AMC362679	Bk5201 Pg571	T18N R20W Secs 3, 10	9/3/2004	16.3
✓ Arataba #1	AMC362672	Bk5201 Pg573	T18N R20W Secs 9, 10	9/3/2004	20
✓ Arataba #2	AMC362673	Bk5201 Pg575	T18N R20W Secs 10, 15	9/3/2004	20
✓ Arataba #3	AMC362674	Bk5201 Pg577	T18N R20W Secs 10, 15	9/3/2004	20

17

ARIZONA
 STATE OFFICE
 PHOENIX, ARIZONA

2005 JUL 12 P 1:14

RECEIVED
 BUREAU OF
 LAND MANAGEMENT

ENTERED IN COMPUTER

RE 8/31/05

Exhibit A
Oatman Project
San Francisco Mining District
Mohave County, Arizona

<u>Name</u>	<u>Twp/Range/Section</u>	<u>County Recording Information</u>	<u>BLM AMC# r</u>
Argo	19N, 20W, Sec 24	Bk 4807 Pg 100	AMC#360022 ✓
BIG JOHN#5	19N, 20W, Sec 24	Bk 4813 Pg 706	AMC#360062 ✓
BIG JOHN #6	19N, 20W, Sec 25	Bk 4813 Pg 709	AMC#360063 ✓
Armil	18N, 20W, Secs 4, 9	Bk 4836 Pg 672	AMC#360428 ✓
GQ#1	18N, 20W Secs 9, 10	Bk 4480 Pg 832	AMC#357926 ✓
GQ#2	18N, 20W Secs 4, 9	Bk 4826 Pg 133	AMC#360429 ✓
GQ#3	18N, 20W Secs 10, 15	Bk 4826 Pg 158	AMC#360430 ✓
GQ#4	18N, 20W Secs 4, 5	Bk 4836 Pg 674	AMC#360431 ✓
GQ#15	18N, 20W Secs 3, 4 9, 10	Bk 4926 Pg 339	AMC#361076 ✓
GQ#16	18N, 20W Sec 10	Bk 4926 Pg 342	AMC#361077 ✓

10

ARIZONA
 STATE OFFICE
 PHOENIX, ARIZONA

2005 JUL 12 P 1:14

RECEIVED
 BUREAU OF
 LAND MANAGEMENT

ENTERED IN COMPUTER
 RE 8/31/05

Exhibit A
 Oatman Property
 San Francisco Mining District
 Mohave County, Arizona

<u>Claim</u>	<u>AMC#</u>	<u>Recording Info</u>	<u>Township / Range / Section</u>	<u>Date Located</u>	<u>Approx Acreage</u>
✓ GQ#5	AMC361420	Bk4926 Pg309	T18N R20W Sec 4 T19N R20W Secs 32, 33	3/6/2004	155
✓ Q#6	AMC361421	Bk4926 Pg312	T18N R20W Sec 4 T19N R20W Sec 33	3/6/2004	160
✓ GQ#7	AMC361422	Bk4926 Pg315	T18N R20W Secs 3, 4 T19N R20W Secs 33, 34	3/6/2004	160
✓ GQ#8	AMC361423	Bk4926 Pg318	T18N R20W Sec 3 T19N R20W Sec 34	3/6/2004	159.37
✓ GQ#9	AMC361424	Bk4926 Pg321	T18N R20W Sec 2 T19N R20W Sec 35	3/6/2004	155
GQ#10	AMC361514	Bk4926 Pg 324	T18N R20W Sec 4	3/6/2004	160
GQ#11	AMC361515	Bk4926 Pg327	T18N R20W Sec 3, 4	3/6/2004	160
GQ#12	AMC361516	Bk4926 Pg330	T18N R20W Secs 2,3	3/6/2004	160
GQ#13	AMC361517	Bk4926 Pg333	T18N R20W Secs 2,3	3/6/2004	160
GQ#14	AMC361518	Bk4926 Pg336	T18N R20W Secs 3,4	3/6/2004	160

ARIZONA
 STATE OFFICE
 PHOENIX, ARIZONA

2005 JUL 12 P 1:14

RECEIVED
 BUREAU OF
 LAND MANAGEMENT

ENTERED IN COMPUTER
 RE 8/31/05

Exhibit A
Treasure King Property
Big Bug / Turkey Creek Mining Districts
Yavapai County, Arizona

<u>Claim</u>	<u>AMC#</u>	<u>Recording Info</u>	<u>Township / Range / Section</u>	<u>Date Located</u>	<u>Approx Acreage</u>
✓ Treasure King Lode Claim	AMC356410	Bk 3928 p281	T11.5N R1E Sec 24	5/8/2002	20
✓ TK#1	AMC356669	Bk 3957 p 462	T11.5N R1E Sec 24, 25	9/7/2002	160
✓ TK#2	AMC356667	Bk 3957 p 463	T11.5N R1E Sec 25, 36	9/7/2002	160
✓ TK#3	AMC356668	Bk 3957 p 464	T11.5N R1E Sec 36	9/7/2002	160
✓ TK#4	AMC356930	Bk 3965 p 702	T11.5N R1E Sec 36	9/20/2002	160
Lode claims:					
✓ Treasure King #2	AMC363470	Bk 4202 p 688	T11.5N R1E Secs 25, 36	10/23/2004	20
✓ Treasure King #3	AMC363471	Bk 4202 p 689	T11.5N R1E Secs 25, 36	10/23/2004	20
✓ Treasure King #4	AMC363472	Bk 4202 p 690	T11.5N R1E Secs 25, 36	10/23/2004	20
✓ Treasure King #5	AMC363473	Bk 4202 p 691	T11.5N R1E Sec 36	10/23/2004	20
✓ Treasure King #6	AMC363474	Bk 4202 p 692	T11.5N R1E Sec 36	10/23/2004	20

10
Copper Mountain Property
Agua Fria Mining District
Yavapai County, Arizona

RECEIVED
BUREAU OF
LAND MANAGEMENT
ARIZONA
STATE OFFICE
PHOENIX, ARIZONA
2005 JUL 12 P 11:13

<u>Claim</u>	<u>AMC#</u>	<u>Recording Info</u>	<u>Township / Range / Section</u>	<u>Date Located</u>	<u>Approx Acreage</u>
✓ AF#1	AMC360628	Bk 4113 p 108	T12N R2E Sec 6	1/19/2004	146.56
✓ AV#1	AMC360759	Bk 4121 p 524	T12N R2E Sec 7	2/16/2004	150.95
✓ AV#2	AMC360760	Bk 4121 P 525	T12N R2E Sec 7	2/16/2004	158.12
✓ AV#3	AMC360761	Bk 4121 p 526	T12N R2E Sec 6, 7	2/16/2004	152.83
✓ AV#4	AMC360862	Bk 4121 p 527	T12N R2E Sec 18	2/16/2004	142.35
✓ AV#5	AMC360863	Bk 4121 p 528	T12N R2E Sec 17, 18, 19, 20	2/16/2004	159.79
✓ AV#6	AMC360864	Bk 4121 p 529	T12N R2E Sec 19, 30	2/16/2004	159.28
✓ AV#7	AMC360991	Bk 4121 p 530	T12N R2E Sec 17, 20	2/16/2004	158.5
✓ AV#8	AMC360992	Bk 4121 p 531	T12N R2E Sec 20	2/16/2004	159.61
✓ AV#9	AMC360993	Bk 4121 p 532	T12N R2E Sec 20	2/16/2004	160
✓ AV#10	AMC360994	Bk 4121 p 533	T12N R2E Sec 20	2/16/2004	160
✓ AV#11	AMC360995	Bk 4134 p 916	T12N R2E Sec 19	3/21/2004	160
✓ AV#12	AMC360966	Bk 4134 p 917	T12N R2E Sec 25, 30	3/21/2004	160
✓ AV#13	AMC360997	Bk 4134 p 918	T12N R2E Sec 30	3/21/2004	160
✓ AV#14	AMC360998	Bk 4134 p 919	T12N R2E Sec 30	3/21/2004	158
Lode claims:					
✓ Big Bug	AMC363464	Bk 4202 p 693	T12N R2E Sec 7	10/23/2004	20
✓ Old Minor	AMC363469	Bk 4202 p 695	T12N R2E Secs 17, 20	10/23/2004	20
✓ Copper Hill #1	AMC363465	Bk 4202 p 696	T12N R2E Sec 19	10/23/2004	20
✓ Copper Hill #2	AMC363466	Bk 4202 p 697	T12N R2E Sec 19	10/23/2004	20
✓ Copper Hill #3	AMC363467	Bk 4202 p 698	T12N R2E Sec 20	10/23/2004	20
✓ Hack	AMC363468	Bk 4202 p 694	T12N R2E Sec 7	10/23/2004	20

21

ENTERED IN COMPUTER
RE 8/31/05

Yaba Property
 Yarber Wash Mining District
 Yavapai County, Arizona

<u>Claim</u>	<u>AMC#</u>	<u>Recording Info</u>	<u>Township / Range / Section</u>	<u>Date Located</u>	<u>Approx Acreage</u>
Monstro Verde 1	AMC356929	Bk 3965 p 701	T13N R2E Sec 33	9/20/2002	160
Monstro Verde 2	AMC357865	Bk 4012 p 537	T12N R2E Sec 3	3/17/2003	160
Monstro Verde 3	AMC357866	Bk 4012 p 538	T12N R2E Sec 2	3/17/2003	160
			T13N R2E Sec 34		
Lode claims:					
Yaba Gold Dot	AMC363476	Bk 4202 p 699	T12N R2E Sec 2	10/23/2004	20
			T13N R2E Sec 33		
Tri-Metals	AMC363475	Bk 4202 p 700	T12N R2E Secs 2, 3	10/23/2004	20

5

RECEIVED
 BUREAU OF
 LAND MANAGEMENT
 2005 JUL 12 P 1:13
 ARIZONA
 STATE OFFICE
 PHOENIX, ARIZONA

ENTERED IN COMPUTER
 RE 8/31/05

Exhibit A
 McCracken Gold Property
 Owens Mining District
 Mohave County, Arizona

<u>Claim</u>	<u>AMC#</u>	<u>Recording Info</u>	<u>Township / Range / Section</u>	<u>Date Located</u>	<u>Approx Acreage</u>
✓ Copper Cliff Lode Claim Amended	AMC351576	Bk 3212 p91	T13N R14W Sec 19	12/4/1998	20
✓ CCP#1	AMC355313	Bk3807 p533 Bk 3677 p919	T13N R14W Sec 19 T13N R15W Sec 24	7/14/2001 1/25/2001	160
✓ CCP#2	AMC355314	Bk3677 p38	T13N R14W Sec 19	1/25/2001	160
✓ CCP#3	AMC355315	Bk3677 p40	T13N R14W Secs 19, 30	1/25/2001	160
✓ CCP#4	AMC355316	Bk3677 p42	T13N R14W Sec 30	2/6/2001	160
✓ CCP#5	AMC355606	Bk3807 p535	T13N R14W Sec 19	7/14/2001	160
✓ CC#6	AMC355913	Bk3923 p133	T13N R14W Sec 18 T13N R15W Sec 13	11/24/2001	160
✓ CC#7	AMC355915	Bk3923 p136	T13N R14W Sec 18 T13N R15W Sec 13	11/24/2001	160
✓ CC#8	AMC355914	Bk3923 p139	T13N R15W Secs 12, 13	11/24/2001	160
✓ Copper Cliff#2	AMC364364	Bk5335 p935	T13N R15W Sec 12	12/04/2004	20

10

Potts Mountain Property
 Owens Mining District
 Mohave County, Arizona

<u>Claim</u>	<u>AMC#</u>	<u>Recording Info</u>	<u>Township / Range / Section</u>	<u>Date Located</u>	<u>Approx Acreage</u>
✓ LDP#1 Relocated	AMC355896 AMC362825	Bk3874 p320 Bk5205 p198	T12N R14W Secs 20, 21	9/30/2001 9/5/2004	160
✓ LDP#2 Relocated	AMC355897 AMC362826	Bk3874 p322 Bk5205 p201	T12N R14W Sec 21	9/30/2001 9/5/2004	160
✓ LDP#3 Relocated	AMC355898 AMC362827	Bk3874 p324 Bk5205 p204	T12N R14W, Secs 20, 21	9/30/2001 9/5/2004	160
✓ Lead Pill	AMC364366	Bk5335 p937	T12N R14W Sec 21	12/04/2004	20
✓ Red Top	AMC364365	Bk5335 p939	T12N R14W, Secs 20, 21	12/04/2004	20

Ester Basin Property
 Owens Mining District
 Mohave County, Arizona

<u>Claim</u>	<u>AMC#</u>	<u>Recording Info</u>	<u>Township / Range / Section</u>	<u>Date Located</u>	<u>Approx Acreage</u>
✓ LDP#4	AMC355838	Bk3868 p458	T12N R14W Secs 28, 33	9/3/2001	160
✓ LDP#5	AMC355839	Bk3868 p460	T12N R14W Secs 27, 34	9/3/2001	160
✓ Ester #1	AMC364367	Bk5335 p941	T12N R14W Sec28	12/04/2004	20
✓ Ester #2	AMC364368	Bk5335 p943	T12N R14W Secs 27, 28 33, 34	12/04/2004	20
✓ Ester #3	AMC364369	Bk5335 p945	T12N R14W Sec 34	12/04/2004	20

5

RECEIVED
 BUREAU OF
 LAND MANAGEMENT
 2005 JUL 12 10:16
 ARIZONA
 STATE OFFICE
 PHOENIX, ARIZONA

ENTERED IN COMPUTER

RE 8/31/05

North Rawhide / Copper Bluff Property
Owens Mining District
Mohave County, Arizona

<u>Claim</u>	<u>AMC#</u>	<u>Recording Info</u>	<u>Township / Range / Section</u>	<u>Date Located</u>	<u>Approx Acreage</u>
SMG#11	AMC362821	Bk5205 p186	T11N R14W Secs 1, 12	9/5/2004	160
SMG#12	AMC362822	Bk5205 p189	T11N R13W Sec 7 T11N R14W Sec7, 12	9/5/2004	160
SMG#13	AMC362823	Bk5205 p192	T11N R14W Sec 12	9/5/2004	160
SMG#14	AMC362824	Bk5205 p195	T11N R14W Sec 13	9/5/2004	160
N. Rawhide #1	AMC364370	Bk5335 p947	T11N R14W Secs 1, 12	12/04/2004	20
N. Rawhide #2	AMC364371	Bk5335 p949	T11N R13W Sec 7 T11N R14W Sec 12	12/04/2004	20
Copper Bluff #1	AMC364372	Bk9335 p951	T11N R14W Sec 13	12/04/2004	20

Bonanza Property
(Also includes Deer Trail, Cactus Queen and Little Kimble)
Owens Mining District
Mohave County, Arizona

<u>Claim</u>	<u>AMC#</u>	<u>Recording Info</u>	<u>Township / Range / Section</u>	<u>Date Located</u>	<u>Approx Acreage</u>
SMG#1	AMC362811	Bk5205 p156	T11N R13W Secs 18, 19	9/1/2004	122
SMG#2	AMC362812	Bk5205 p159	T11N R14W Sec 13	9/1/2004	150
SMG#3	AMC362813	Bk5205 p162	T11N R14W Sec 23	9/1/2004	160
SMG#4	AMC362814	Bk5205 p165	T11N R14W Sec 24	9/1/2004	160
SMG#5	AMC362815	Bk5205 p168	T11N R14W Sec 23	9/1/2004	160
SMG#6	AMC362816	Bk5205 p171	T11N R14W Sec 24	9/1/2004	160
SMG#7	AMC362817	Bk5205 p174	T11N R14W Sec 23	9/1/2004	160
SMG#8	AMC362818	Bk5205 p177	T11N R14W Sec 24	9/1/2004	160
Cactus Queen	AMC364373	Bk5335 p953	T11N R14W Sec 13	12/04/2004	20
Deer Trail #1	AMC364374	Bk5335 p955	T11N R13W Sec 18	12/04/2004	20
Bonanza #1	AMC364375	Bk5335 p957	T11N R14W Sec 24	12/04/2004	20
Bonanza #2	AMC364376	Bk5335 p959	T11N R14W Sec 24	12/04/2004	20
Bonanza #3	AMC364377	Bk5335 p961	T11N R14W Sec 24	12/04/2004	20
Little Kimble #1	AMC364378	Bk5335 p963	T11N R14W Secs 22, 23	12/04/2004	20

Big Kimble / McGuffie Property
Owens Mining District
Mohave County, Arizona

<u>Claim</u>	<u>AMC#</u>	<u>Recording Info</u>	<u>Township / Range / Section</u>	<u>Date Located</u>	<u>Approx Acreage</u>
SMG#9	AMC362819	Bk5205 p180	T11N R14W Secs 26, 27, 34	9/5/2004	160
SMG#10	AMC362820	Bk5205 p183	T11N R14W Secs 26, 27	9/5/2004	160
McGuffie #1	AMC364379	Bk5335 p965	T11N R14W Sec 26	12/04/2004	20
McGuffie #2	AMC364380	Bk5335 p967	T11N R14W Sec 26	12/04/2004	20
Big Kimble #1	AMC364381	Bk5335 p969	T11N R14W Sec 26	12/04/2004	20

2005 JUL 12 P 1:13

ENTERED IN COMPUTER

RE 8/31/05

RECEIVED
BUREAU OF
LAND MANAGEMENT

Exhibit A
 Burnt Well Property
 Harcuvar Mining District
 La Paz County, Arizona

<u>Claim</u>	<u>AMC#</u>	<u>Recording Info</u>	<u>Township / Range / Section</u>	<u>Date Located</u>	<u>Approx Acreage</u>
✓ Silver Lining Lode	AMC362684	Fee#2004-04684	T9N R11W Sec 30	9/3/2004	20
✓ BWP#1	AMC355890	Fee#2001-03832	T9N R11W Sec 30	9/3/2001	160
✓ BWP#2	AMC360629	Fee#2004-00747	T9N R11W Secs 30, 31	1/31/2004	160
✓ BWP#3	AMC357192	Fee#2002-06154	T9N R12W Sec 36	12/15/2002	160
✓ BWP#4	AMC357193	Fee#2002-06155	T8N R12W Sec 2	12/15/2002	160
✓ BWP#5	AMC357194	Fee#2002-06156	T9N R12W Sec 35	12/15/2002	160
✓ BWP#6	AMC360630	Fee#2004-00748	T9N R12W Sec 36	1/31/2004	160
✓ BWP#7	AMC360631	Fee#2004-00749	T9N R12W Sec 36	1/31/2004	160

RECEIVED
 BUREAU OF
 LAND MANAGEMENT
 2005 JUL 12 P 1:12
 ARIZONA
 STATE OFFICE
 PHOENIX, ARIZONA

ENTERED IN COMPUTER
 RE 8/31/05

**United States Department of the Interior
Bureau of Land Management**

BUSINESS & SUPPORT SVCS DIV
222 N CENTRAL AVE
PHOENIX, AZ 85004 -2203
Phone: (602) 417-9200

Receipt	
No.	1122876

Transaction #: 1161819
Date of Transaction: 08/05/2005
CUSTOMER: FREDERICK C BAUMAN 9212 EMPIRE ROCK ST LAS VEGAS, NV 89143

LINE #	QTY	DESCRIPTION	REMARKS	UNIT PRICE	TOTAL
1	1.00	LOCATABLE MINERALS / MINING CLAIMS-NOT NEW-UNADJUD, ONE AUTH NO. ONLY / MINING CLAIM MONEY RECEIVED (455) CASES: AMC357922/\$3150.00	SUPPL PYMNT <i>126 claims</i>	- n/a -	3150.00
TOTAL:					\$3,150.00

PAYMENT INFORMATION					
1	AMOUNT:	\$3,150.00	POSTMARKED:	08/02/2005	
	TYPE:	CHECK	RECEIVED:	08/04/2005	
	CHECK NO:	2409			
	NAME:	BAUMAN, FREDERICK C 9212 EMPIRE ROCK ST LAS VEGAS NV 89143			

REMARKS

This receipt was generated by the automated BLM Collections and Billing System and is a paper representation of a portion of the official electronic record contained therein.

There are 127 claims listed here. Money was \$25 short. paid for on receipt # 1130062

NOTICE!!

These documents have been scanned!

Do not place un-scanned documents beneath this notice!

Do not remove this notice from this file!

GPO Jacket No. 560-102
Print Order 61540
Rise Business Services, LLC
Job=AZ15 6/5/2019



Box Number= AZ15116



Claim Begin-End: AMC362684-AMC362684

5 Miscellaneous



AZ15116-7

AMC362446-AMC363096

**NO
DOCUMENTS
FOUND**

NO DOCUMENTS FOUND
NO DOCUMENTS FOUND

NOTICE!!

These documents have been scanned!

Do not place un-scanned documents beneath this notice!

Do not remove this notice from this file!

GPO Jacket No. 560-102
Print Order 61540
Rise Business Services, LLC
Job=AZ15 6/5/2019



Box Number= AZ15116



Claim Begin-End: AMC362684-AMC362684

6 Location Notices-Amendments and Supporting Documents



AZ15116-7

AMC362446-AMC363096

MINING CLAIM STATUS REPORT

Status Checked By:	_____
MTP Checked By:	_____
GEO Checked By:	_____
Preadjudication By:	_____
Final Adjudication By:	<u>JK</u>

LEAD SERIAL NO. AMC 362684 THROUGH AMC _____

_____ 1	LODE	@ \$25 = \$ _____	Location Fee
_____	PLACER	@ \$10 = \$ _____	Service Fee--curable defect
_____	MILL SITE	@ \$100 = \$ _____	Claim Maintenance Fee
_____	TUNNEL SITE	\$ _____	TOTAL FEES
_____	ASSOCIATION	\$ _____	Copy Fees,
_____	PLACER	\$ _____	Overage <input type="checkbox"/> Shortage <input type="checkbox"/>
		\$ <u>165</u>	TOTAL RECEIVED

OVER-THE-COUNTER: MAIL: Timely Filed: YES NO

LEGAL DESCRIPTION:

T <u>9N</u>	R <u>11W</u>	S <u>30</u>	T _____	R _____	S _____
T _____	R _____	S _____	T _____	R _____	S _____
T _____	R _____	S _____	T _____	R _____	S _____
T _____	R _____	S _____	T _____	R _____	S _____

GENERAL JURISDICTION: BLM or NATIONAL FOREST _____
Name

SPLIT ESTATE LAND SX PX SRHE OTHER _____
Specify

WILDERNESS AREA (WA): _____
Specify

CLAIMS SUBJECT TO PL 359: YES NO

PROPER NOTICE FILED IF LOCATING ON SRHE: YES NO

COMMENTS: _____

STATUS: PARTIALLY VOID VOID

PRIVATE MINERALS WITHDRAWN OTHER

COMMENTS: _____

When Recorded Return To:
Frederick C. Bauman, Esq.
5821 Pristine Falls Ave.
Las Vegas, NV 89131



2004-04684

Page 1 of 2

Requested By: SEARCHLIGHT EXPLORATION LLC
PATRICIA L WALL, RECORDER
OFFICIAL RECORDS OF LA PAZ COUNTY, AZ
09-09-2004 01:25 PM Recordings Fee \$10.00

LOCATION NOTICE FOR LODE MINING CLAIM

NOTICE IS HEREBY GIVEN that the **SILVER LINING** lode mining claim has been located by the Searchlight Exploration, LLC, an Arizona limited liability company with a present mailing address of 5821 Pristine Falls Ave., Las Vegas, NV 89131. The general course of the claim is northwest and southeast. It is situated in the Harcuvar (Burnt Well) Mining District, La Paz County, Arizona. The claim is approximately 1,500 feet in length and 600 feet in width, and is in the shape of a parallelogram. This claim runs from the location monument on which this location notice is posted approximately 750 feet in a northwesterly direction to the northwest end line and 750 feet in a southeasterly direction to the southeast end line. This claim is marked by six monuments, one at each corner of the claim and one at the center of each end line of the claim. The location monument on which this notice is posted is situated within Section 30, Township 9N, Range 11W, Gila and Salt River Base and Meridian, Arizona and this claim encompasses all or a portion of the following quarter section(s), Township(s) and Range(s): NW ¼ and SW ¼ of Section 30, T9N, R11W, Gila and Salt River Base and Meridian, Arizona. The locality of this claim with reference to some natural object or permanent monument and additional information (if any) concerning its locality are as follows: SW corner of the claim is approximately 1,750N and 1,930E from the SW corner of Section 30, T9N, R11W, G&SRB&M, Arizona.

This claim is located on ground within the boundaries of the previously located BWP placer mining claims, and the owners of said placer mining claims have consented to the location of this lode mining claim.

DATED AND POSTED on the ground this 3 day of Sept, 2004.

SEARCHLIGHT EXPLORATION, LLC

By FC Bauman
Frederick C. Bauman
Manager

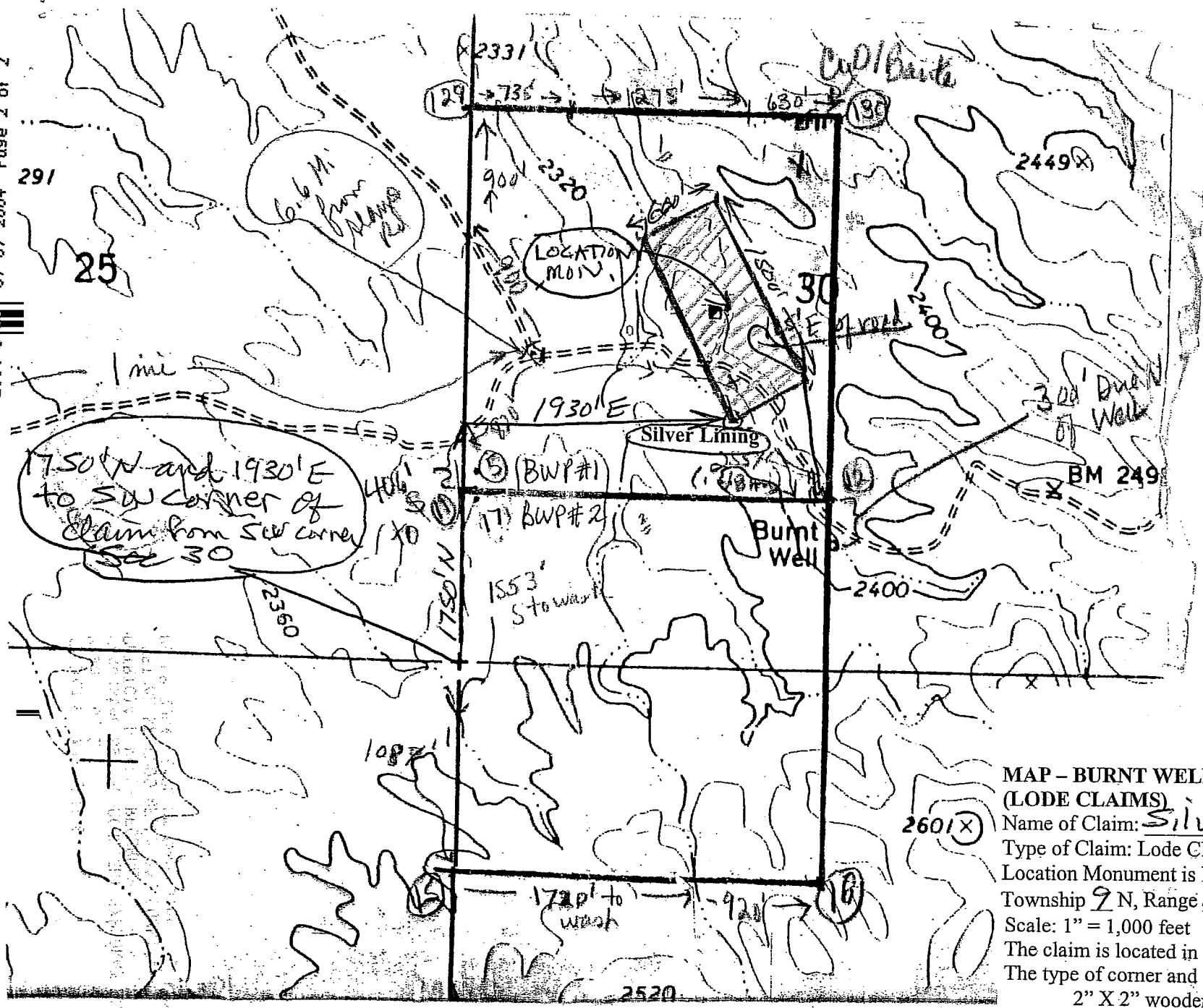
AMC 362684

RECEIVED
BUREAU OF
LAND MANAGEMENT
2004 SEP 27 A 9:50
ARIZONA
STATE OFFICE
PHOENIX, ARIZONA

291

25

1750' N and 1930' E to SW corner of claim from SW corner See 30



**MAP - BURNT WELL PROJECT
(LODE CLAIMS)**

Name of Claim: Silver Lining

Type of Claim: Lode Claim

Location Monument is located in Section 30,
Township 9 N, Range 11 W, G&SRB&M, AZ

Scale: 1" = 1,000 feet

The claim is located in La Paz County, Arizona

The type of corner and location monument used:
2" X 2" wooden post / stone

TOWNSHIP 9 NORTH RANGE 11 WEST OF THE GILA AND SALT RIVER MERIDIAN, ARIZONA

SECTION	SUBDIVISION																ACRES	KIND OF ENTRY -OR- PURPOSE OF ORDER	SERIAL FILE -OR- ORDER NUMBER	DATE OF ACTION	DATE POSTED	REMARKS E. G. DATE CLOSED, TERMINATED, REJECTED OR RESCINDED				
	NE 1/4				NW 1/4				SW 1/4				SE 1/4										LOTS	OTHER DESCRIPTION		
	NE	NW	SW	SE	NE	NW	SW	SE	NE	NW	SW	SE	NE	NW	SW	SE										
FOR ORDERS EFFECTING DISPOSAL OR USE OF UNIDENTIFIED LANDS WITHDRAWN FOR CLASSIFICATION, MINERALS, WATER, AND/OR OTHER PUBLIC PURPOSES, AND INDIAN TREATIES, REFER TO INDEX OF MISCELLANEOUS DOCUMENTS																										
2																			All							
16																			All							
32																			All							
36																			All	50	Act of Cong.	6/20/1910		Title to State to fix on approval of survey; subj. to prior rights		
2																			All							
16																			All							
32																			All							
36																			All	50	Act of Cong.	1/25/1927		Extends Act of 6/20/1910 to Min. lands; subj. to prior rights		
36								X	X			X	X					See Remarks		SX QCD to U.S.	PHX 078069	5/2/1939		Other Tps.: 9N 12W, 10N 11W, 10N 13W; 0. Opening to entry 10/4/1981.		
25								X	X	X	X							75 13E	160.00	1L	204	7/29/1940				
2																		All								
16	X	X	X	X	X	X	X	X	X	X	X	X	X	X	X	X		8N 14W		SX QCD to U.S.	PHX 078068	4/5/1941				
36																	1,2,3	7N 14W		SX QCD to U.S.	PHX 075440	2/12/1942				
25																		All	640.00							
25	X	X	X	X	X	X	X	X	X	X	X	X	X	X	X		8N 3W	480.00	SX Pat.	1114069	6/4/1942					
																	ENTIRE TOWNSHIP		9N 9W							
																	ENTIRE TOWNSHIP		9N 9W							
																			Area PLO Wdl. Camp Site & Training	196	12/8/1943		Rev. PLO 416 10/13/1947			
																			Area PLO 196 12/8/1943	416	10/13/1947		Open to entry			
36																1	M68; 9N 10W		R/W Trans. Line	AR 017198	10/7/1958					
																	ENTIRE TOWNSHIP		1N 13W							
																			Order Proposed Classification							
																			Multiple Use							
																			Management	A 1099	7/21/1967		Public lands, Segregates from appropriation under agricultural land laws, PS, SX; Published in F.R. 7/27/1967; O. Class. 10/17/1967; Pub. F.R. 10/23/1967; cl. Term. 10/7/1981			
7	X	X	X	X	X	X	X	X	X	X	X	X	X	X	X	1,2,3,4										
9																	All									
21																	All; See Remarks	1897.60	OG Lse.	A 14300	4/6/1981				Eff 5/1/1981; Other Tps 10N 11W RELINO. 12/30/83; OG Sim. Part August 1984;	
17																	All	640.00	OG Lse.	A 16046	7/29/1981				Eff 8/1/1981; Term. 8/1/1983; OG Sim. Aug. 1984;	
22																	All									
23																	All									
24																	All									
25	X	X	X	X	X	X	X	X	X	X	X	X	X	X												
26																All										
27																All										
28																All										
29																All										
30	X	X	X	X	X	X	X	X	X	X	X	X	X	X	1 thru 4											
31	X	X	X	X	X	X	X	X	X	X	X	X	X	X	1 thru 7											
33	X	X	X	X	X	X	X	X	X	X	X	X	X	X	1 thru 4											
34	X	X	X	X	X	X	X	X	X	X	X	X	X	X	1 thru 4											
35	X	X	X	X	X	X	X	X	X	X	X	X	X	X	1 thru 4		8133.08	OG Lse.	A 15214	9/21/1981						Eff. 10/1/1981; Term. 10/1/1982 OG Sim. Part. July 1983
36								X	X			X	X					0. Opening to entry	PHX 078069	10/9/1981					Other Tps.: 9N 12W, 10N 11W, 10N 13W;	
1																All										
3																All										
4																All										
5																All										
6	X	X	X	X	X	X	X	X	X	X	X	X	X	X	1 thru 4											
8																All										
10																All										
11																All										

G. H. EQUIPMENT FILING OFFICE 10/17/1981

T 9N
R 11W
Page 1

TOWNSHIP 9 NORTH RANGE 11 WEST OF THE GILA AND SALT RIVER MERIDIAN, ARIZONA

SECTION	SUBDIVISION																ACRES	KIND OF ENTRY -OR- PURPOSE OF ORDER	SERIAL FILE -OR- ORDER NUMBER	DATE OF ACTION	DATE POSTED	REMARKS E. G. DATE CLOSED, TERMINATED, REJECTED OR RESCINDED		
	NE 1/4				NW 1/4				SW 1/4				SE 1/4										LOTS	OTHER DESCRIPTION
	N	E	N	W	N	E	N	W	N	E	N	W	N	E	N	W								
	FOR ORDERS EFFECTING DISPOSAL OR USE OF UNIDENTIFIED LANDS WITHDRAWN FOR CLASSIFICATION, MINERALS, WATER, AND/OR OTHER PUBLIC PURPOSES, AND INDIAN TREATIES, REFER TO INDEX OF MISCELLANEOUS DOCUMENTS																							
12																		All						
13																		All						
14																		All						
15																		All						
18	x	x	x	x	x	x	x	x	x	x	x	x	x	x	x	1 thru 4								
19	x	x	x	x	x	x	x	x	x	x	x	x	x	x	x	1 thru 4								
20																	All	9534.64	OG Lse.	A 17578	6/25/1982		EFF. 7/1/1982; Relinq. 6/16/1986; OG Sim 1/P Oct 1986;	
2																	All	640.00						
16	x	x	x	x	x	x	x	x	x	x	x	x	x	x	x			600.00	Quitclaim deed of Recon to U.S.	A 21055	6/30/1986	12/1/1986	Pat #02-86-0044	
2																	All							
16	x	x	x	x	x	x	x	x	x	x	x	x	x	x	x		Ld Tp 6N 11W		OpenAg Order	A-21055	8/15/1986	3/1/1991	At 9:00AM on Aug. 15, 1986 the mineral estate is open to the mining laws and mineral leasing laws;	

BPOC 100-14-93

F. Banman
Searchlight Exploration
922 Engine Rock St
Las Vegas, NV 89143

LAS VEGAS NV 890

20 OCT 2009 PM 3 L



RECEIVED
BLM AZ STATE OFFICE


2009 OCT 22 P 2:11

PHOENIX, ARIZONA

BLM - Arizona State Office
1 N. Central Ave #800
Phoenix, AZ 85004

Attn: Mining Claims

850044427



BAUMAN
ROSENFELD, BAUMAN & FORE
ATTORNEYS AT LAW
401 N. BUFFALO DR., STE 100
LAS VEGAS, NEVADA 89145

CERTIFIED MAIL™



7011 3500 0003 2502 7257



1000

85004

U.S. POSTAGE
PAID
LAS VEGAS, NV
89108
AUG 28, 2012
AMOUNT

\$5.95
00059703-06

RECEIVED
BLM AZ STATE OFFICE

2012 AUG 30 P 3:36

PHOENIX, ARIZONA

RETURN RECEIPT
REQUESTED

USDO1/BLM - Arizona State Office
1 N. Central Ave, #800
Phoenix, AZ 85004

Attn: Mining Claims

85004442700



PLACE STICKER AT TOP OF ENVELOPE TO THE RIGHT
OF THE RETURN ADDRESS. FOLD AT DOTTED LINE


Bauman
5821 Rustic Falls Ave

Las Vegas, NV 89131

RECEIVED
BUREAU OF
LAND MANAGEMENT

2004 SEP 27 A 9:49

ARIZONA
STATE OFFICE
PHOENIX, ARIZONA



U S Dept of Interior - BLM
Arizona State Office
222 N Central Ave
Phoenix, AZ

Attn: Mining Claims

85004+2203

85004

